CENSUS OF INDIA 1981

Series - 23
WEST
BENGAL

DISTRICT CENSUS HANDBOOK

S. N. GHOSH
Of the Indian Administrative Service
Director of Census Operations
West Bengal

PART XIII-B

VILLAGE &
TOWNWISE
PRIMARY CENSUS
ABSTRACT

PURULIYA DISTRICT

सत्यमेव जयते

CENSUS OF INDIA 1981

SERIES 23

WEST BENGAL

DISTRICT CENSUS HANDBOOK

PART XIII-B

VILLAGE & TOWNWISE PRIMARY CENSUS ABSTRACT

PURULIYA DISTRICT

S.C.E.R.T., West Bengal
Library
Calcutta
25/8, S. C. Roy

S. N. GHOSH
of the Indian Administrative Service
DIRECTOR OF CENSUS OPERATIONS
WEST BENGAL

NOT TO BE LENT OUT

S.C.E.R.T., West Bengal
Date 26.3.92
Acc. No. 5320

Price : (Inland) Rs. 15·00 Paise
(Foreign) £ 1·75 or $ 40 Cents

PUBLISHED BY THE CONTROLLER,
GOVERNMENT PRINTING, WEST BENGAL AND
PRINTED BY JOYMA KALI PRESS
90 B. C. ROAD, BURDWAN-713101

CONTENTS

	Pages
Foreword	VII
Preface	IX
Acknowledgements	XI
Map of the District	XIII
Important Statistics	XV
Analytical Note and Analysis of Data	1-20
District Primary Census Abstract (Police Station-wise, Total, Rural, Urban)	22
Police Station-wise Primary Census Abstract	
1. **Jhalda Police Station**	
(a) Alphabetical list of villages	35
(b) Village-wise Primary Census Abstract	40
(c) Town-wise Primary Census Abstract (For Statutory Town ward-wise)	56
2. **Jaipur Police Station**	
(a) Alphabetical list of villages	58
(b) Village-wise Primary Census Abstract	60
3. **Arsha Police Station**	
(a) Alphabetical list of villages	68
(b) Village-wise Primary Census Abstract	70
4. **Baghmundi Police Station**	
(a) Alphabetical list of villages	76
(b) Village-wise Primary Census Abstract	78
5. **Balarampur Police Station**	
(a) Alphabetical list of villages	88
(b) Village-wise Primary Census Abstract	90
(c) Town-wise Primary Census Abstract (For Statutory Town ward-wise)	94
6. **Barabazar Police Station**	
(a) Alphabetical list of villages	96
(b) Village-wise Primary Census Abstract	100
7. **Puruliya Muffasil Police Station**	
(a) Alphabetical list of villages	114
(b) Village-wise Primary Census Abstract	118
8. **Puruliya Town Police Station**	
(a) Town-wise Primary Census Abstract (For Statutory Town ward-wise)	132

9. **Para Police Station**
(a) Alphabetical list of villages 134
(b) Village-wise Primary Census Abstract 136
(c) Town-wise Primary Census Abstract 144
(For Statutory Town ward-wise)

10. **Santaldih Police Station**
(a) Alphebetical list of villages 147
(b) Village-wise Primary Census Abstract 148
(c) Town-wise Primary Census Abstract 150
(For Statutory Town ward-wise)

11. **Raghunathpur Police Station**
(a) Alphabetical list of villages 152
(b) Village-wise Primary Census Abstract 156
(c) Town-wise Primary Census Abstract 168
(For Statutory Town ward-wise)

12 **Neturia Police Station**
(a) Alphabetical list of villages 170
(b) Village-wise Primary Census Abstract 172

13 **Santuri Police Station**
(a) Alphabetical list of villages 180
(b) Village-wise Primary Census Abstract 182

14. **Kashipur Police Station**
(a) Alphabetical list of villages 190
(b) Village-wise Primary Census Abstract 194
(c) Town-wise Primary Census Abstract 206
(For Statutory Town ward-wise)

15. **Hura Police Station**
(a) Alphabetical list of villages 208
(b) Village-wise Primary Census Abstract 210

16. **Puncha Police Station**
(a) Alphabetical list of villages 219
(b) Village-wise Primary Census Abstract 222

17. **Manbazar Potice Station**
(a) Alphabetical list of villages 235
(b) Village-wise Primary Census Abstract 240

18 **Banduan Police Station**
(a) Alphabetical list of villages 260
(b) Village-wise Primary Census Abstract 262

Appendix

Total Population, Scheduled Caste Population and Scheduled Tribe Population—Urban Block-wise 273

District Primary Census Abstract of Scheduled Castes 279

District Primary Census Abstract of Scheduled Tribes 288

List of Scheduled Castes and Scheduled Tribes—West Bengal 297

Annexures

(1) Drstrict Primary Census Abstracts—Adra Urban Agglomeration 300

(2) District Primary Census Abstracts for Scheduled Castes—Adra Urban Agglomeration 304

(3) District Primary Census Abstract for Scheduled Tribes—Adra Urban Agglomeration 306

Maps

1. Jhalda Police Station 311
2. Jaipur Police Station 313
3. Arsha Police Station 315
4. Baghmundi Police Station 317
5. Balarampur Police Station 319
6. Barabazar Police Station 321
7. Puruliya Muffasil Police Station 323
8. Puruliya Town Police Station 323
9. Para Police Station 325
10 Santaldih Police Station 327
11. Raghunathpur Police Station 329
12. Neturia Police Station 331
13. Santuri Police Station 333
14. Kashipur Police Station 335
15. Hura Police Station 337
16. Puncha Police Station 339
17. Manbazar Police Station 341
18. Banduan Police Station 343

FOREWORD

The district census handbook (DCH), complied by the Census Organisation on behalf of the State Governments, is one of the most valuable products of the Census. The DCH is constantly referred to by planners, administrators, academicians and researchers. It is *inter alia* used for delimitation of constituencies, formulation of local level and regional plans and as an aid to District administration. The district census handbook is the only publication which provides Primary Census Abstract (PCA) data upto village level for the rural areas and ward-wise for each city or town. It also provides data on infrastructure and amenities in villages and towns, etc.

The district census handbook series was initiated during the 1951 Census. It contained important census tables and PCA for each village and town of the district. During 1961 Census the scope of the DCH was enlarged and it contained a descriptive account of the district, administrative statistics, census tables and a village and town directory, including PCA. The 1971 DCH series was planned in three parts. Part—A related to village and town directory, Part—B to village and town PCA and Part—C comprised analytical report, administrative statistics, district census tables and certain analytical tables based on PCA and amenity data in respect of villages. However, in some states it was confined to district census tables and in a few cases altogether given up due to delay in compilation and printing.

While designing the format of 1981 DCH series some new features along with the restructuring of the formats of village and town directory have been attempted. At the same time, comparability with the 1971 data has also been kept in view. All the amenities except power supply in the village have been brought together in the village directory with the instruction that in case an amenity is not available in the referrent village the distance in broad ranges from the nearest place where the amenity is available may be given. The restructuring of the format of the village directory and incorporating more exhaustive data on infrastructure aspect particularly in relation to amenities and land-use pattern is expected to further meet the need of micro level planning for rural areas. It is expected to help not only in local area planning but regulating the provision of goods and services as well so as to minimise the regional imbalances in the proces of development. A few new items of information have also been introduced to meet some of the requirements of the Revised Minimum Needs Programme. Such new items of information as adult literacy centres, Primary health subcentres, and community health workers in the village have been introduced in the village directory with this objective in mind. The new item on approach to the village is to have an idea about the villages in the district which are inaccessible. A new column, "total population and number of households" has been introduced to examine the correlation of the amenities with the population and number of households they serve. Addition of two more appendices listing the villages where no amenities are available and according to the proportion of scheduled caste and scheduled tribe population to the total population has also been made with this view in mind.

The formats of the town directory have also been modified to meet the requirements of the Minimum Needs Programme by providing information on a few new items. A new statement on civic and other amenities in slums in Class—I and Class—II towns (Statement IV—A) has been introduced with this objective in mind. It is expected that this will help the planners to chalk out programmes on provision of civic amenities for the improvement of slums. The columns on Scheduled Castes and Scheduled Tribes population in statement IV relating to civic and othet amenities and adult literacy classes/centres under educational facilities in statement V are also added *inter alia* with this view. A significant addition is class of town in all the seven statements of the town directory. The infrastructure of amenities in urban areas of the country can be best analysed by taking the class of towns into considerations. The addition of the columns on civic administration status and population in a few statements also serves this purpose.

The format of the primary census abstract for the villages and towns has been formulated in the light of changes in the economic and other questions canvassed through the individual slip of 1981 Census.

In order to avoid delay in publication of 1981 DCH series it has been so designed that Part—A of the volume contains village and town directory and Part—B, the PCA of villages and towns including the Scheduled Castes and Scheduled Tribes PCA upto Police Station/ Town lavels. At the beginning of the DCH a detailed analytical note supported by a number of inset tables based on PCA and non census data in relation to the infrastructure has been introduced to enhance its value. The district and Police Station level maps depicting the boundaries and other important features have been inserted at appropriate places, to further enhance the value of the publication.

This publication is a joint venture of the State Government and the Census Organisation. The data have been collected and compiled in the state under the direction of Shri S. N. Ghosh, IAS, the Director of Census Operations, West Bengal on behalf of the State Government which has borne the cost of printing. The task of planning, designing and co-ordination of this publication was carried out by Shri N. G. Nag, Deputy Registrar General (Social Studies) of my office. Dr. B. K. Roy., Deputy Registrar General (Map) provided the technical guidance in the preparation of the maps. Data received from Census Directorates have been scrutinised in the Social Studies Division at the head-quarters under the guidance of Shri M. M, Dua, Senior Research Officer. I am thankful to all who have contributed in this project.

P. PADMANABHA
Registrar General, India

New Delhi
the 26th April, 1982

PREFACE

The District Census Handbook complied by the Census Directorate, West Bengal, on behalf of the Govt. of West Bengal, containing Census Statistics besides other invaluable data of importance for use by the State Govt., district administration, research scholars and various other data-users owes its origin to 1951 Census. The present publication of 1981 Census is fourth in the series.

The Census of 1981 was conducted in February, 1981 with sunrise of 1st March, 1981 as reference date under the stewardship of Shri S. N. Ghosh, Director of Census Operations, West Bengal. The credit for the success of the operation goes entirely to Shri Ghosh. However, before the report could be finalised, Shri Ghosh had to resume his duties under the Govt. of West Bengal in public interest. The present publication is the product of his dedicated labour, immaculate planning and sterling administrative capabilities. Without the active involvement and inspiring leadership of Shri Ghosh, the present publication would have been a still birth.

The Census statistics in the form of Primary Census Abstract included in the publication relate to the district of Puruliya. A brief analytical note with a number of inset tables based on Census data, included in this publication, will hopefully meet the requirements of the readers.

As mentioned earlier, the 1981 Census operation in West Bengal was conducted by Shri S. N. Ghosh, as Director of Census Operations under the inspiring captaincy of Shri P. Padmanabha, former Registrar General and ex-officio Census Commissioner of India, whose imaginative planning enthusiastic support and electrifying guidance led us to successful completion of an undoubtedly difficult operation. We silently recall the contribution of Sri Padmanabha.

Shri V. S. Verma, the present Registrar General, India has been guiding us soon after his assumption of office in 1983 to oversee the timely completion of the project. Without his active support, deep understanding and mature guidance, the publication would not have progressed much. We are greateful to Shri Verma.

We gratefully recall the help, guidance and advice received from Shri V. P. Pandey, Joint Registrar General, India in technical and administrative matters relating to this project.

Dr. N. G. Nag, Deputy Registrar General (Social Studies) and his colleagues had provided us technical guidance and scholarly assistances right from the start of the project. We acknowledge our debt to him and his colleagues.

We are also indebted to Shri K. K. Chakraborty former Deputy Registrar General (C & T) and Shri N Rama Rao, Asstt Registrar General, for their helpful suggestions. Dr. B. K. Roy, Deputy Registrar General (Map) had provided us excellent support and guidance in cartographic matters. We are indebted to him.

The data presented in the volume were collected at grass-root level by the District Magistrate, Puruliya (Principal Census Officer) and his innumerable colleagues including the Charge Superintendents, Census Supervisors, Census enumerators. The data were processed

under the Deputy Director in-charge of the Regional Tabulation office by a host of Coders, Checkers, Tabulators, Supervisors etc. We acknowledge their contributions to the preparation of this volume.

The final tabulation and compilation of data have been done by the Central Tabulation Unit of this office under the supervision of Sri S. K. Guha, Investigator, first under the guidance and supervision of Shri M. N. Sarkar, Asstt. Director of Census Operation, (since retired) and later under Shri A. K. Dutta, Deputy Director of Census Operations, West Bengal. Without their sincere efforts the data could not have been finalised. The analytical note was prepared by Shri S. K. Guha, Investigator and scrutinised, edited and finalised by Shri A. K. Dutta, Deputy Director of Census Operations, West Bengal. The publication is a silent testimony to their labour and love.

The credit for preparation of the maps goes to the Map unit of this directorate under the technical and administrative guidance and supervision of Shri A. K. Dutta, Deputy Director of Census Operations, West Bengal, who was ably assisted by Shri Chourajit Singh, Senior Geographer, Sri T. S. Khadatkar, Geographer and their colleagues.

The printing work was supervised very efficiently by Shri S. K. Guha, Investigator, under the able guidance of Sri A. K. Dutta, Deputy Director without whose direct involvement the publication could not have seen the light of the day. We recall Sri Datta's effective contribution with admiration.

There were also officials who had contributed to the project from behind the curtain. Among officals of the State Government who had helped us in various stages of the publication are Shri K. J. Basu Roy Chaudhury, WBCS, Shri B. Bhattacharyya, WBCS, both Deputy Secretaries to the Govt of West Bengal, Home (C & E) Department, Writers' Buildings, Calcutta and their colleagues to whom we pay our tribute. Mention should also be made of the Controller of Stationery, Govt. of West Bengal, for kindly providing us the necessary printing materials.

Lastly, we must express our appreciation to Joyma Kali Press, 90 B C. Road, Barddhaman for the printing of this publication.

Sukumar Sinha
Joint Director of Census Operations
West Bengal

Calcutta

ACKNOWLEDGEMENTS

No.	Name	Designation
1.	Shri Afzaluddin Ahmed	Statistical Assistant
2.	„ Ranendra Kumar Roychowdhury	„
3.	Shrimati Anjali Das	„
4.	„ Sucheta Dutta	„
5.	Shri Nikhil Kumar Bagchi	Computor
6.	„ Manash Mitra	„
7.	Shrimati Banani Ghosh	„
8.	„ Dipti Chatterjee	„
9.	„ Nira Chakraborty	„
10.	„ Mira Banerjee	„
11.	„ Kalpana Chowdhury	„
12.	„ Anjali Banerjee	„
13.	„ Nandita Dutta	„
14,	„ Sephali Bose	„
15.	„ Atasi Dasgupta	„
16.	„ Renukana Chatterjee	„
17.	„ Amala Putatunda	„
18,	Shri Gourisankar Chatterjee	Proof Reader
19.	„ Prasanta Kumar Burman	„
20.	Shrimati Supti Chatterjee	„
21.	Shri R. K. Chourajit Singh	Senior Geographer
22.	„ T. S Khadatkar	Geographer
23.	„ Bimalesh Das	Senior Artist
24.	„ Birendranath Mallick	„
25.	„ Ramchandra K. Das	„
26.	„ J. B. Dasgupta	Artist
27	„ A. R. Halder	Senior Draughtsman
28	„ Pradip Das	„
29.	„ C. K Ghosh	Artist
30.	„ H. R. Banerjee	Draughtsman
31.	„ B. K. Majumder	„
32.	„ A. K. Paul	„
33	„ S K. Chatterjee	„

Based upon Survey of India map with the permission of the Surveyor General of India.

© Government of India Copyright.

IMPORTANT STATISTICS

			WEST BENGAL	PURULIYA
Population	Total	Persons	54,580,647	1,853,801
		Males	28,560,901	947,195
		Females	26,019,746	906,606
	Rural	Persons	40,133,926	1,687,039
		Males	20,617,489	859,657
		Females	19,516,437	827,382
	Urban	Persons	14,446,721	166,762
		Males	7,943,412	87,538
		Females	6,503,309	79,224
Decennial Population growth rates 1971-81	Total		23·17	15·65
	Rural		20·36	14·72
	Urban		31·73	25·98
Area (Sq. kms.)			88,752·0	6,259·0
Density of Population (per sq. kms.)			615	296
Sex Ratio (Number of Females per 1,000 Males)	Total		911	957
	Rural		947	962
	Urban		819	905
Literacy rate		Persons	40·94	29·69
		Males	50·67	45·41
		Females	30·25	13·25
Percentage of Urban Population to Total Population			26·47	9·00
Percentage to Total Population				
(i) Main Worker		Persons	28·26	31·10
		Males	48·71	47·71
		Females	5·81	13·76
(ii) Marginal Workers		Personr	1·92	7·17
		Males	1·58	3·29
		Females	2·26	11·22
(iii) Non-worker		Persons	69·83	61·73
		Males	49·70	49·00
		Females	91·93	75·02

Break-up of Main Workers :	Persons	29·76	50·42
(i) Cultivators	Males	31·40	51·85
	Females	14·67	45·29
(ii) Agricultural Labourers	Persons	25·23	24·77
	Males	23·69	19·73
	Females	39·43	42·99
(iii) Household Iudustry	Persons	3·52	3·18
	Males	3·09	3·16
	Females	7·50	3·25
(iv) Other Worhers	Persons	41·49	21·63
	Males	41·82	25·26
	Females	38·40	8·47
Percentage of Scheduled Castes Population to Total Population :	Persons	21·99	18·78
	Males	21·82	18·92
	Females	22·17	18·64
Percentage of Scheduled Tribes Population to Total Population :	Persons	5·63	18·79
	Males	5·46	18·65
	Femalas	5·81	18·94
Number of Occupied Residential Houses :		9,591,501	328,265
Number of Villages :	Total	41,112	2,689
	Inhabited	38,024	2,452
	Uninhabited	3,088	237
Number of Towns :		291	8

ANALYTICAL NOTE

ANALYTICAL NOTE

It has been the tradition of the Indian Census to present the census data under the two broad divisions termed urban and rural.

The definition of an urban unit at the 1981 Census is as follows :

a) All places with a Corporation, Municipality, Town Committee, Notified Area, Cantonment.

b) All other places which satisfied the following criteria :

i) A population of 5,000 as the minimum,

ii) Density per square kilometre would be a minimum of 400, and

iii) At least 75% of the male working force should be engaged in non-agricultural pursuits.

Apart from town/city the 1971 concept of urban agglomeration is also adopted for the 1981 Census. An urban agglomeration means a stretch of urban area covering more than one municipality/town/urban outgrowth within a geographyically contiguous urban continuum. An urban agglomeration shows how a particular area has had geograghically continuous urbanisation.

Mention may be made in this connection of urban outgrowths. The concept of urban outgrowth has come into force for the first time in 1981 Census. The outgrowth, which must neceasarily be contiguous to an urban area, is itself an urban area in so far as it fulfills the last two criteria of being an urban unit, but it falls short on the population front, *i. e.* it would have a population of less than 5,000 but more than 600.

All other areas which are not convered by the definition of urban as stated above will be treated as Rural.

Census House :

We defined the census houses in the following manner :

"A census house is a building or part of a building having a separate main entrance from the road or common courtyard or staircase etc. used or recognised as a separate unit. It may be occupied or vacant. It may be used for a residential or non-residential purpose or both". Actually to make the concept understandable and applicable in field we had to introduce the concept of singleness of use. What, as per the above definition, would be a census house otherwise might not be so if there is no singlenses of use.

Household :

We defined household as follows : "The household is a group of persons who commonly live together and would take their meals from a common kitchen unless the exigencies of work prevented any of them from doing so. There map be a household of persons related by blood or household of unrelated persons or having a mix of both".

Scheduled Castes/Scheduled Tribes :

We have our own list of scheduled castes and scheduled tribes notified for our state only. If the person belonging to a scheduled caste or scheduled tribes returns his caste or tribe by a synonym or generic name

of a caste or a tribe, the information was noted if it found place in the notified list. All efforts were given to ascertain the correct name of the scheduled caste or tribe as found in the notified list. For a household belonging to scheduled castes or scheduled tribes, religion of the head of household was also examined. Scheduled caste population are found only among the population belonging to Hindu and Sikh religions but the scheduled tribe population may belong to any religion.

Literates :

In the census terminology, a person who can both read and write with understanding in any language is to be taken as literate. A man who can merely read but cannot write is not a literate. It is not necessary that a person who is literate should have received any formal education or should have passed any minimum education standard. All the children of the age of four years or less were treated as illiterate even if the child was attending a school or might have picked up reading and writing.

Careful attention was also given while collecting information on educational attainment of individuals. The highest education level attained by the person enumerated was recorded. This information is vita for manpower planning.

Main Worker :

The definition of worker difference between 1971 and 1981 and the system of dividing the entire population by application of the concept of worker has also undergone a very important change. Earlier in 1961 and then in 1971 the total population was divided into two categories mutually exclusive of each other. They were workers and non-workers respectively. But in 1981, this dichotomy has been replaced by a trichotomy with three categories mutually exclusive of each other. viz. main workers, marginal workers and non-workers.

The 1961 Census definition of worker as follows :

"The basis of work will be satisfied in the case of seasonal work like cultivation, livestock, dairying, household industry etc., if the person has had some regular work of more than one hour a day throughout the greater part of the working season. In the case of regular employment in any trade, profession, service, business or commerce the basis of work will be satisfied if the person was employed during any of the fifteen days preceding the day on which you (Enumerator) visited the "Household". In 1971, the following definition was applied : "A worker is a person whose main activity is participation in any economically productive work by his physical or mental activity. Work involves not only actual work but effective supervision and direction of work. The reference period is one week prior to the date of enumeration in the case of regular work in trade, profession, service or business. If a person had any such regular work on any one of the days during this reference period and this has been returned as his main activity the person will be categorised accordingly .....There are certain types of work which are not carried on throughout the year such as cultivation, livestock keeping, plantation work, some types of household industry etc. A person's main activity should be ascertained with reference to such work in last one year even if he was not economically active in the week prior to enumeration".

Further, those who did not do any work in the manner described above, yet did some work to come under the category of secondary worker. As per 1971 definition. it was to cover "cases like persons performing household duties or students who may not be engaged in any other economically productive work at all, as also those who, though basically are performing household duties or students etc., for the purpose of their main activety, still participated in some other economic activity such as helping the household in several items of work, as in cultivation, or in household industry, or in looking after the cattle, in attending to family business etc., but not to the extent as a full time work. Such participation will be considered as secondary work of those persons.....participation of work that goes to augment the income of the household will only be treated as economic activity".

In 1981 Census anyone who has done any work at all during the last one year is a worker. The definition of work as participation in any economically productive activity either in physical or mental way remain more or less the same as in 1971. But this time the population has been classified into three main groups, each mutually exclusive of the others. The main workers are those who have worked major part of the year preceding the enumeration. In other words, the main worker is somebody who has done economically productive work for at least 183 days during the year preceding enumeration. All workers have been categorised in four distinct parts viz. (i) cultivators, (ii) Agricultural Labourers, (iii) Household Industries and (iv) other workers in 1981 Census. This is a major departure from the 1971 categories of workers. In 1971 Census the workers were divided in nine categories

Marginal Worker :

The marginal workers are those who have worked any time at all in the year preceding enumeration but have not worked for a major part of the year. In other words, marginal workers are those who participated in economically productive work for less than 183 days during the year preceding Enumeration.

Non-Workers :

Non-workers are those who have not done any economically productive work at all during the last one year. All non-workers have been divided into seven categories in 1981 Census. They are (i) Students, (ii) Household duties, (iii) Rentiers/Retired persons, (iv) Beggers etc., (v) Inmates of Institutions, (vi) Dependents and (vii) Others.

Scope of Primary Census Abstract :

The Primary Census Abstract is the basic table prepared from the total count of census. It has been presented at three levels, viz. (1) District Primary Census Abstract, (2) Urban/Village Primary Census Abstract and (3) Primary Census Abstract of Scheduled Castes and Scheduled Tribes—District level showing towns and police stations. The District Primary Census Abstract presented here corresponds to that in 1971 and contains the following items :—Area of the police stations/towns in Km^2, number of occupied residential houses, number of households, total population and its division into sexes, scheduled castes population and its division into males and females, scheduled Tribes population and its division into males and females, the sex division of the literates, total male main worker and total female main worker, total male cultivators

and total female cultivators, similar sex division of agricultural labourers, household industries, other workers, marginal workers and non-workers. All these information have been covered in 39 columns.

The urban/village PCA has been outlined with 28 cols. and have been depicted with occupied residential houses, number of households, population, scheduled castes population, scheduled tribes population literates, main workers showing its four broad divisions, marginal workers and non-workers. All these data have been shown with sex division. The urban/village FCA represents data wardwise for statutory towns and as a whole for non-statutory towns and mouzawise.

The primary census abstracts of scheduled castes and scheduled tribes represent separately all information like scheduled castes and scheduled tribes population, literates, main-workers with broad categories, marginal workers and non-workers showing males and females for all the items in 31 columns.

The 1981 Census categorised workers into four major categories. The first and second categories *i e.* cultivators and agricultural labourers correspond to categories followed in 1971. The third category represents workers corresponding to category v (a) of 1971. All other remaining workers grouped together in category iv of 1981. This category includes workers engaged in categories III, IV, V(b), VI, VII, VIII and IX of 1971.

ANALYSIS OF DATA

It is a Census tradition to analyse certain data on social and demographic information collected during census enumeration and from ancillary projects like Town Directory and Village Directory. The District census Handbook 1951 and 1961 were decorated with such analysis which were most attractive to the scholars. The District census Handbook 1981 follows the same manner as in 1951, 1961. A large number of inset tables has been prepared on Town Directory, Village Directory and Primary Census Abstract to make the analysis more scientific and acceptable.

TABLE 1

TABLE 1—POPULATION, NUMBER OF

Sl. No.	Name of Police Station	Population		
		Total		
		Persons	Males	Females
1	2	3	4	5
1	Jhalda	187,947	95,571	92,376
2	Jaipur	76,757	39,468	37,289
3	Arsha	92,767	47,140	45,627
4	Baghmundi	81,259	41,716	39,543
5	Balarampur	53,138	42,210	40,928
6	Barabazar	108,212	54,695	53,517
7	Puruliya Muffasil	191,677	98,230	93,447
8	Puruliya Town	73,904	38,601	35,303
9	Para	105,028	53,503	51,525
10	Santaldihi	37,711	19,584	18,127
11	Raghunathpur	144,868	74,080	70,788
12	Neturia	68,892	36,200	32,692
13	Santuri	51,777	26,579	25,198
14	Kashipur	144,212	73,620	70,592
15	Hura	95,471	48,780	46,691
16	Puncha	100,952	51,180	49,772
17	Manbazar	151,786	77,068	74,718
18	Banduan	57,443	28,970	28,473
	Total District	**1,853,801**	**947,195**	**906,606**

VILLAGES AND TOWNS, 1981

Population						No. of Villages		No. of Towns
Rural			Urban					
Persons	Males	Females	Persons	Males	Females	Total	Inhabited	
6	7	8	9	10	11	12	13	14
174,753	88,690	86,063	13,194	6,881	6,313	274	250	1
76,757	39,468	37,289	..	..	..	113	106	..
92,767	47,140	45,627	..	..	...	99	96	..
81,259	41,716	39,543	..	..	..	142	136	..
67,574	34,195	33,379	15,564	8,015	7,549	90	90	1
108,212	54,695	53,517	..	..	..	216	198	..
191,677	98,230	93,447	..	..	..	230	208	..
..	..	..	73,904	38,601	35,303	..	..	1
98,193	49,903	48,290	6,835	3,600	3,235	120	104	1
32,406	16,580	15,826	5,305	3,004	2,301	36	32	1
114,016	58,033	55,983	30,852	16,047	14,805	188	153	2
68,892	36,200	32,692	..	..	..	126	112	..
51,777	26,579	25,198	..	..	..	104	94	..
123,104	62,230	60,874	21,108	11,390	9,718	211	198	1
95,471	48,780	46,691	..	..	..	116	111	..
100,952	51,180	49,772	..	..	..	174	155	..
151,786	77,068	74,718	..	..	..	315	278	..
57,443	28,970	28,473	..	..	..	135	131	..
1,687,039	**859,657**	**827,382**	**166,762**	**87,538**	**79,224**	**2,689**	**2,452**	**8**

Table 1 presents the rural and urban distribution of population in the police stations and the number of villages and towns in the district Puruliya. The district is Inhabited by 1,853,801 persons. Of them, 1,687,039 live in rural areas and 166,762 live in urban areas. in terms of percentage they are, 91.00 and 9.00 respectively. There are 2,689 mouzas in the district of which 2,452 or 91.19 percent are inhabited. The district has 8 towns—3 are administered by board of municipal commissioners and the remaining 5—are categorised as non-municipal towns.

TABLE 2—DECADAL CHANGE IN DISTRIBUTION OF POPULATION

Sl. No.	Police Station	Population 1971 Total	Population 1971 Rural	Population 1971 Urban	Population 1981 Total	Population 1981 Rural	Population 1981 Urban	Percentage decadal Variation (1971-81) Total	Percentage decadal Variation (1971-81) Rural	Percentage decadal Variation (1971-81) Urban
1	2	3	4	5	6	7	8	9	10	11
1	Jhalda	162,724	150,977	11,747	187,947	174,753	13,194	15·50	15·75	12·32
2	Jaipur	63,654	63,654	..	76,757	76,757	..	20·58	20·58	..
3	Arsha	78,894	78,894	..	92,767	92,767	..	17·58	17·58	..
4	Baghmundi	69,749	69,749	..	81,259	81,259	..	16·50	16·50	..
5	Balarampur	73,643	60,686	12,957	83,138	67,574	15,564	12·89	11·35	20·12
6	Barabazar	96,308	96,308	..	108,212	108,212	..	12·36	12·36	..
7	Puruliya Muffasil	157,735	157,735	..	191,677	191,677	..	21·52	21·52	..
8	Puruliya town	57,708	..	57,708	73,904	..	73,904	28·07	..	28·07
9	Para	100,697	94,943	5,754	105,028	98,193	6,835	4·30	3·42	18·79
10	Santaldihi	..	..	..	37,711	32,406	5,305	..	..	..
11	Raghunathpur	136,644	111,281	25,363	144,868	114,016	30,852	6·02	2·46	21·64
12	Neturia	58,942	58,942	..	68,892	68,892	..	16·88	16·88	..
13	Santuri	45,403	45,403	..	51,777	51,777	..	14·04	14·04	..
14	Kashipur	124,153	105,315	18,838	144,212	123,104	21,108	16·16	16·89	12·05
15	Hura	83,848	83,848	..	95,471	95,471	..	13·86	13·86	..
16	Puncha	92,454	92,454	..	100,952	100,952	..	9·19	9·19	..
17	Manbazar	143,372	143,372	..	151,786	151,786	..	5·87	5·87	..
18	Banduan	56,947	56,947	..	57,443	57,443	..	0·87	0·87	..
	Total District	**1,602,875**	**1,470,508**	**132,367**	**1,853,801**	**1,687,039**	**166,762**	**15·65**	**14·72**	**25·98**

Table 2 presents decadal change in the distribution of population, separately for total, rural and urban areas of the district. It is noticed from the table that the district has recorded a growth of 15.65 percent over the decade 1971-81 which is considerably lower than that of the overall state average of 23.17 percent for the decade. The rural growth of the district works out to 14.72 percent only while the urban growth registers 25.98 percent. On the other hand, the state of West Bengal has recorded a rural growth of 20.36 percent and the urban growth of 31.73 percent. Among the police stations, the highest growth rate of 28.07 percent is found in Puruliya town police station while the Puruliya Muffasil police station has shown a growth of 21.52 percent. Banduan police station has recorded the lowest percent growth of 0.87 during 1971-81.

TABLE 3—DISTRIBUTION OF VILLAGES BY POPULATION RANGE

Range of Population 1	No. of Villages in each range 2	Percentage of Villages in each range 3
— 200	444	18·11
200— 499	790	32·21
500—1,999	1,100	44·87
2,000—4,999	110	4·49
5,000—9,999	8	0·32
10,000+	..	..
Total	**2,452**	**100·00**

The distribution of villages by population range has been given in table 3. The table reveals that the majoirity of the villages *i. e.* 44.37 percent have fallen in the population range of 500-1,999. The second largest group of villages *i. e.* 790 (32.21%) in number have population varying from 200-499. 8 villages in the district constituting 0.32 percent only are in the population range of 5,000-9,999.

TABLE 4—DISTRIBUTION OF VILLAGES BY DENSITY

Rage of density (Per sq. Kms.) 1	Total No. of Villages in each density range 2	Percentage of Villages in each density range 3
— 10	16	0·65
11— 20	15	0·61
21— 50	53	2·16
51—100	154	6·28
101—200	525	21·41
201—300	690	28·14
301—500	632	25·78
501+	366	14·93
Not Known	1	0·04
Total	**2,452**	**100·00**

Table 4 deals with the distribution of villages by density of population. The largest number of villages (28.14 percent) have the density varying from 201-300 per sq. km. The next group of villages 632 (25.78) have been grouped under the density range of 301-500. There are 16 or 0.65% villages are characterised with the density upto 10 persons per sq. km. in the district.

TABLE 5—PROPORTION OF SCHEDULED CASTES POPULATION TO TOTAL POPULATION IN THE VILLAGES

Percentage range of Scheduled Castes Population to Total Population	No. of Villages in each range	Percentage of Villages in each range
1	2	3
0—5	303	17·99
6—10	270	16·03
11—15	216	12·83
16—20	176	10·45
21—30	239	14·19
31 and above	480	28·51
Total	**1,684**	**100·00**

The table 5 furnishes information regarding scheduled caste population to total population in the villages of the district of Puruliya. Of the 2,452 inhabited villages in the district, scheduled caste population is found in 1,684 or 68.68 percent of the total inhabited villages. The scheduled caste population over 30 percent is found in 480 villages *i.e.* 28.51 percent of the inhabited villages. The second largest group of villages, 303 in number or in terms of percentage 17.99 have the scheduled caste population upto 5 percent only.

TABLE 6—PROPORTION OF SCHEDULED TRIBE POPULATION TO TOTAL POPULATION IN THE VILLAGES

Percentage of Scheduled Tribes Population to Total Population	No. of Villages in each range	Percentage of Villages in each range
1	2	3
0— 5	322	17·33
6—15	344	18·52
16—25	204	10·98
26—35	161	8·66
36—50	199	10·71
51 and above	628	33·80
Total	**1,858**	**100·00**

Table 6 gives information on proportion of scheduled tribe population to total population in the villages of the district. The district has in all 2,452 inhabited villages. Out of these villages, scheduled tribe population is found in 1,858 villages, *i. e.* 75.77 percent of the total inhabited villages. Among the villages comprising tribal population, 628 (33.80 percent) villages have scheduled tribe population over 50 percent. The second largest group of villages (344 in number) have the percentage range of scheduled tribe population varying from 6 to 15 percent. This group of villages form 18·52 percent of the total inhabited villages of the district. Scheduled tribe population upto 5 percent is found in 322 (17.33%) villages only.

TABLE 7—PROPORTION OF SCHEDULED CASTES/SCHEDULED TRIBES POPULATION IN TOWNS

Sl. No.	Name of the Town	Total Population	Total Scheduled Caste Population	Total Scheduled Tribe Population	Percentage of Scheduled Castes Population to Total Population	Percentage of Scheduled Tribe Population to Total Population
1	2	3	4	5	6	7
1	Jhalda (M)	13,194	3,708	68	28·10	0·51
2	Balarampur (NM)	15,564	1,720	860	11·05	5·53
3	Puruliya (M)	73,904	16,265	1,212	22·01	1·64
4	Chapari (NM)	6,835	612	277	8·95	4·05
5	Santaldih Thermal Power Project Town(NM)	5,305	216	82	4·07	1·55
6	Raghunathpur (M)	15,606	4,523	128	28·98	0·82
7	Para (NM)	15,246	3,031	147	19·88	0·96
8	Adra(NM)	21,108	2,799	159	13·26	0·75
	All Towns	**166,762**	**32,874**	**2,933**	**19·71**	**1·76**

Table 7 brings out the proportions of scheduled caste and scheduled tribe population to total population in each town of the district. The percentage of scheduled caste population to total population in the urban sector of the district accounts for 19.71 percent which is much higher than the state average of 10.31 percent in this regard. Townwise, the highest percentage of scheduled caste population has been observed in Jhalda town with 28.10 percent. Puruliya town comes next with 22.01 percent. Santaldih Thermal Power Project town with 4.07 percent scheduled caste population happens to be the town with the lowest proportion of scheduled caste population in the district.

In connection with the scheduled tribe population in the urban sector of the district, it is seen from the table that 1.76 percent of the total urban population of the district belongs to scheduled tribe. The state's proportion of scheduled tribe population in the urban sector on the other hand is 0.80 percent only. Townwise, Balarampur has the highest proportion of tribal population in the district *i. e.* 5.53 percent. Chapari comes next with 4.05 percent tribal population in the town. Jhalda town has the lowest proportion of scheduled tribe population *i. e.* 0.51 percent.

TABLE 8—LITERACY RATES BY POPULATION RANGES OF VILLAGES

Range of Population	No. of Villages in each range	Literacy rate
1	2	3
— 200	444	21·65
200— 499	790	43·76
500—1999	1,100	26·45
2000—4999	110	32·64
5000—9999	8	41·06
10,000+	..	..
Total	**2,452**	**27·48**

The literacy rate by population range of villages have been given in table 8. It transpires from the table that 27.48 percent of the total rural population of the district is literate. This proportion is higher than the state rural average of 33.12 percent in this regard. Among the villages of the different population ranges, the highest literacy rate of 43.76 percent is found in the villages with population 200 to 499. There are 8 villages in the population range of 5,000-9999, where 41.06 percent of the population is literate. On the other hand, the villages with the lowest literacy rate of 21.65 percent are in the size class of less than 200. The maximum number of villages 1100 (48.84%) belonging to the population range of 500-1,999 have literates in the population to the extent of 26.45 percent.

TABLE 9—LITERACY RATES FOR TOWNS

Sl. No.	Name of the Towns	Literacy Rate
1	2	3
1	Jhalda (M)	51·64
2	Balarampur (NM)	43·30
3	Puruliya (M)	56·55
4	Chapari (NM)	63·66
5	Santaldih Thermal Power Project Town (NM)	61·83
6	Raghunathpur (M)	48·04
7	Arra (NM)	43·64
8	Adra (NM)	65·73
	All Towns	**54·57**

Table 9 illustrates the literacy rates as found in the towns of the district. The proportion of literates in the urban sector of the district works out to 54.57 percent. In comparison, the literacy rate in the urban sector of the state is 62.66 percent. Among the towns, the highest proportion of literates is found in Adra town with 65.73 percent followed by Chapari with 63.66 percent literates in the population. Balarampur town with 43.30 percent literates, on the other hand, is at the bottom.

TABLE 10

TABLE 10—LITERATES, WORKERS, NON-WORKERS

Percentage

Sl. No.	Name of Police Station	Total Rural Urban	Total Population			S. C. Population to Total Population	S. T. Population to Total Population	Literat to Total Population		
			Persons	Males	Females			Persons	Males	Females
1	2	3	4	5	6	7	8	9	10	11
1	Jhalda	Total	187,947	95,571	92,376	12·20	11·74	27·82	44·98	10·06
		Rural	174,753	88,690	86,063	10·99	12·59	26·02	43·43	8·07
		Urban	13,194	6,881	6,313	2·22	0·04	51·64	64·98	34·05
2	Jaipur	Total	76,757	39,468	37,289	14·93	11·10	24·59	40·85	7·41
		Rural	76,757	39,468	37,289	14·93	11·10	24·59	40·85	7·41
		Urban	..	..	..	..	..	..	..	..
3	Arsha	Total	92,767	47,140	45,627	12·85	22·66	21·57	37·03	5·68
		Rural	92,767	47,140	45,627	12·85	22·66	21·57	37·03	5·68
		Urban	..	..	..	..	..	..	..	..
4	Baghmundi	Total	81,259	41,716	39,543	9·32	24·78	23·92	44·01	7·79
		Rural	81,259	41,716	39,543	9·32	24·78	23·92	44·01	7·79
		Urban	..	..	..	..	..	..	..	..
5	Balarampur	Total	83,138	42,210	40,928	10·73	32·39	27·17	42·74	11·10
		Rural	67,574	34,195	33,379	10·65	38·57	23·45	39·28	7·23
		Urban	15,564	8,015	7,549	11·05	5·26	43·31	57·53	28·20
6	Barabazar	Total	108,212	54,695	53,517	8·49	18·66	25·30	42·01	8·22
		Rural	108,212	54,695	53,517	8·49	18·66	25·30	42·01	8·22
		Urban	..	..	..	..	..	..	..	..
7	Puruliya Muffasil	Total	191,677	98,230	93,447	22·76	6·73	28·10	45·22	10·11
		Rural	191,677	98,230	93,447	22·76	6·73	28·10	45·22	10·11
		Urban	..	..	..	..	..	..	..	..
8	Puruliya Town	Total	73,904	38,601	35,303	22·01	1·64	56·56	67·54	44·55
		Rural	..	..	..	..	..	..	..	..
		Urban	73,904	39,601	35,303	22·01	1·64	56·56	67·54	44·55
9	Para	Total	105,028	53,503	51,525	31·37	5·43	32·21	48·88	14·91
		Rural	98,193	49,903	48,290	32·93	5·52	30·02	47·48	11·99
		Urban	6,835	3,600	3,235	8·95	4·05	63·66	68·31	58·49
10	Santaldih	Total	37,711	19,584	18,127	23·97	4·32	33·50	51·21	14·28
		Rural	32,406	16,580	15,826	27·23	4·77	28·81	46·98	9·89
		Urban	5,305	3,004	2,301	4·07	1·55	61·83	74·53	45·24
11	Raghunathpur	Total	144,868	74,080	70,788	33·32	8·71	33·33	47·47	18·55
		Rural	114,016	58,033	55,983	35·71	10·82	29·94	44·52	14·84
		Urban	30,852	16,047	14,805	24·48	0·89	45·86	58·14	32·56

SCHEDULED CASTE/TRIBE POPULATION IN THE DISTRICT

Percentage of											
Main Workers to Total Population			Marginal Workers to Total Population			Total Workers to Total Population			Non-workers to Total Population		
Persons	Males	Females	Persons	Males	Females	Persons	Males	Females	Persons	Males	Females
12	13	14	15	16	17	18	19	20	21	22	23
32·74	50·74	14·11	7·54	2·25	13·01	40·28	52·99	27·12	59·72	47·01	72·88
33·02	50·92	14·57	8·05	2·36	13·91	41·07	53·28	28·48	58·93	46·72	71·52
28·93	48·31	7·81	0·81	0·89	0·73	29·74	49·20	8·54	70·26	50·80	91·46
27·73	44·77	9·69	7·87	4·17	11·79	35·60	48·94	21·48	64·40	51·06	78·52
27·73	44·77	9·69	7·87	4·17	11·79	35·60	48·94	21·48	64·40	51·06	78·52
..	..	..	..	..	..	..	..	..	..	..	..
32·20	50·77	13·09	6·28	2·88	9·93	38·48	53·65	23·02	61·52	46·35	76·98
32·20	50·77	13·09	6·28	2·88	9·93	38·48	53·65	23·02	61·52	46·35	76·98
..	..	..	..	..	..	..	..	..	..	..	..
33·90	52·09	15·14	7·74	3·33	12·39	41·64	55·42	27·53	58·36	44·58	72·47
33·90	52·09	15·14	7·74	3·33	12·39	41·64	55·42	27·53	58·36	44·58	72·74
..	..	..	..	..	..	..	..	..	..	..	..
32·00	47·84	15·66	9·13	4·88	13·51	41·13	52·72	29·17	58·87	47·28	70·83
33·47	48·32	18·25	10·46	5·43	15·62	43·93	53·75	33·87	56·07	46·25	66·13
25·62	45·80	4·19	3·32	2·52	4·16	28·94	48·32	8·35	71·06	51·68	91·65
36·95	52·60	20·96	8·81	2·91	14·84	45·76	55·51	35·80	54·24	44·49	64·20
36·95	52·60	20·96	8·81	2·91	14·84	45·76	55·51	35·80	54·24	44·49	64·20
..	..	..	..	..	..	..	..	..	..	..	..
29·01	46·25	10·88	7·17	2·90	11·66	36·18	49·15	22·54	63·82	50·85	77·46
29·01	46·25	10·88	7·17	2·90	11·66	36·18	49·15	22·54	63·82	50·85	77·46
..	..	..	..	..	..	..	..	..	..	..	..
24·85	44·52	3·35	0·57	0·30	0·87	25·42	44·82	4·22	74·58	55·18	95·78
..	..	..	..	..	..	..	..	..	..	..	..
24·85	44·52	3·35	0·57	0·30	0·87	25·42	44·82	4·22	74·58	55·18	95·78
25·63	44·29	6·26	5·10	3·00	7·28	30·73	47·29	13·54	69·27	52·71	86·46
25·88	44·59	6·56	5·42	3·17	7·74	31·30	47·76	14·30	68·70	52·24	85·70
21·95	40·14	1·70	0·57	0·69	0·43	22·52	40·83	2·13	77·48	59·17	97·44
27·45	44·57	8·94	4·55	3·57	5·60	32·00	48·17	14·54	68·00	51·83	85·46
26·83	42·93	9·95	5·19	4·10	6·34	32·02	47·03	16·29	67·98	52·97	83·71
31·25	53·66	2·00	0·62	0·67	0·56	31·87	54·33	2·56	68·13	45·67	97·44
24·95	42·00	7·10	5·19	3·96	6·47	30·14	45·9	13·57	69·86	54·03	86·43
25·52	42·44	7·98	6·29	4·85	7·79	31·81	47·29	15·77	68·19	52·73	84·23
22·84	40·43	3·78	1·12	0·78	1·48	23·96	41·21	5·26	76·04	58·80	94·74

TABLE 10 LITERATES, WORKERS, NON-WORKERS

Sl. No.	Name of Police Station	Total Rural Urban	Total Population			Percentage of				
						S. C. Population to Total Population	S. T. Population to Total Population	Literates to Total Population		
			Persons	Males	Females			Persons	Males	Females
1	2	3	4	5	6	7	8	9	10	11
12	Neturia	Total	68,892	36,200	32,692	28·15	22·13	26·51	39·23	12·33
		Rural	68,892	36,200	32,692	28·15	22·13	26·51	39·23	12·33
		Urban	..	..	..	..	..	..	..	..
13	Santuri	Total	51,777	26,579	25,198	25·06	32·09	29·39	43·40	14·60
		Rural	51,777	26,579	25,198	25·06	32·09	29·39	43·40	14·60
		Urban	..	..	..	..	..	..	..	..
14	Kashipur	Total	144,212	73,620	70,592	25·11	24·45	36·02	51·59	20·44
		Rural	123,104	62,230	60,874	27·14	28·51	31·14	47·36	14·55
		Urban	21,108	11,390	9,718	13·26	0·75	65·73	72·93	58·53
15	Hura	Total	95,471	48,780	46,691	18·27	26·24	31·62	48·19	14·31
		Rural	95,471	48,780	46,691	18·27	26·24	31·62	48·19	14·31
		Urban	..	..	..	..	..	..	..	..
16	Puncha	Total	100,952	51,180	49,772	15·06	25·89	31·61	48·92	13·81
		Rural	100,952	51,180	49,772	15·06	25·89	31·61	48·92	13·81
		Urban	..	..	..	..	..	..	..	..
17	Manbazar	Total	151,786	77,068	74,718	13·97	31·23	26·68	42·63	10·22
		Rural	151,786	77,068	74,718	13·97	31·23	26·68	42·63	10·22
		Urban	..	..	..	..	..	..	..	..
18	Banduan	Total	57,443	28,970	28,473	6·56	51·78	19·26	32·63	5·67
		Rural	57,443	28,970	28,473	6·56	51·78	19·26	32·63	5·67
		Urban	..	..	..	..	..	..	..	..
	Puruliya District	**Total**	**1,853,801**	**947,195**	**906,606**	**18·78**	**18·79**	**29·69**	**45·41**	**13·25**
		Rural	**1,687,039**	**859,657**	**827,382**	**18·69**	**20·48**	**27·22**	**43·35**	**10·47**
		Urban	**166,762**	**87,538**	**79,224**	**19·71**	**1·76**	**54·57**	**65·67**	**42·31**

SCHEDULED CASTE/TRIBE POPULATION IN THE DISTRICT

Percentage of											
Main Workers to Total Population			Marginal Workers to Total Population			Total Workers to Total Population			Non-workers to Total Population		
Persons	Males	Females	Persons	Males	Females	Persons	Males	Females	Persons	Males	Females
12	13	14	15	16	17	18	19	20	21	22	23
25·93	43·11	6·84	5·07	3·47	6·84	31·00	46·58	13·68	69·00	53·42	86·32
25·93	43·11	6·84	5·07	3·47	6·84	31·00	46·58	13·68	69·00	53·42	86·32
..	..	..	..	..	..	..	..	..	..	..	..
26·63	41·73	10·70	9·56	8·10	11·10	36·19	49·83	21·80	63·81	50·17	78·20
26·63	41·73	10·70	9·56	8·10	11·10	36·19	49·83	21·80	63·81	50·17	78·20
..	..	..	..	..	..	..	..	..	..	..	..
29·45	45·46	12·76	5·40	2·97	7·93	34·85	48·43	20·69	65·15	51·57	79·31
30·21	45·92	14·14	6·31	3·50	9·19	36·52	49·42	23·33	63·48	50·58	76·67
25·04	42·90	4·12	0·05	0·70	0·03	25·09	42·97	4·15	74·91	57·03	95·85
33·02	48·23	17·13	11·83	4·74	19·24	44·85	52·97	36·37	55·15	47·03	63·63
33·02	48·23	17·13	11·83	4·74	19·24	44·85	52·97	36·37	55·15	47·03	63·63
..	..	..	..	..	..	..	..	..	..	..	..
36·44	49·67	22·83	6·92	2·26	11·71	43·36	51·93	34·54	56·64	48·07	65·46
36·44	49·67	22·83	6·92	2·26	11·71	43·36	51·93	34·54	56·64	48·07	65·46
..	..	..	..	..	..	..	..	..	..	..	..
37·95	52·54	22·90	9·45	3·34	15·76	47·40	55·88	38·66	52·60	44·12	61·34
37·95	52·54	22·90	9·45	3·34	15·76	47·40	55·88	38·66	52·60	44·12	61·34
..	..	..	..	..	..	..	..	..	..	..	..
39·00	53·47	24·28	10·21	4·18	16·34	49·21	57·65	40·62	50·79	42·35	59·38
39·00	53·47	24·28	10·21	4·18	16·34	49·21	57·65	40·62	50·79	42·35	59·38
..	..	..	..	..	..	..	..	..	..	..	..
31·10	**47·71**	**13·76**	**7·17**	**3·29**	**11·22**	**38·27**	**51·00**	**24·98**	**61·73**	**49·00**	**75·02**
31·71	**48·07**	**14·71**	**7·79**	**3·56**	**12·19**	**39·50**	**51·63**	**26·90**	**60·50**	**48·37**	**73·10**
24·98	**44·11**	**3·85**	**0·88**	**0·63**	**1·16**	**25·86**	**44·74**	**5·01**	**74·14**	**55·26**	**94·99**

The percentage distribution of scheduled castes and scheduled tribes, literates, workers and non-workers in the police stations of the district Puruliya are given in table 10. The scheduled castes constitute 18·78 percent of the total population of the district. The scheduled tribe population also constitutes almost an identical proportion of 18·79 percent in the district. The highest proportion of scheduled caste population is found in Raghunathpur police station followed by Para. In terms of percentages they are 33·32 and 31·31 respectively. Among the police stations, Banduan tops the list with 51·78 percent tribal population and Puruliya town police station with 1·64 percent tribal population comes last. It is apparent from the table that the district's overall position in respect of literacy is rather discouraging in comparison to the state as a whole in this regard. Whereas the rate of literacy at the district level is 29·69 percent only it is 40·94 percent at the state level.

The proportions of main workers and marginal workers in the district Puruliya are higher than the state average in these respects. It will be seen from the table that 31·10 percent and 7·17 percent of the total population of the district are main workers and marginal workers respectively as against the state figures of main workers and marginal workers of 28·26 percent and 1·91 percent respectively. The percentage of non-working population in the district Puruliya works out to 61·73 percent as against the state average of 69·83 percent.

DISTRICT PRIMARY CENSUS ABSTARCT

S.C.E.R.T., West Bengal
Date 26.3.92
Acc. No. 5320

S.C.E.R.T., West Bengal
Library
Calcutta
25/8, B. C. Road

Sl. No.	Distrrict/ Police Station/ UA/City/Town	Total Rural Urban	Area in Sq. Kms	No. of Occupied Residential Houses	No. of House holds	Total Population (including Institution and Houseless Population) Persons	Males	Females
1	2	3	4	5	6	7	8	9
14	**PURULIYA DISTRICT**	T	**6259·0**	**3,28,265**	**3,32,183**	**18,53,801**	**9,47,195**	**9,06,606**
		R	**6193·4**	**2,99,502**	**3,03,213**	**16,87,039**	**8,59,657**	**8,27,382**
		U	**65·6**	**28,763**	**28,970**	**1,66,762**	**87,538**	**79,224**
	Adra (UA)	U				*Please see Annexure*		
	Sadar Sub Division	*T*	*6259·0*	*3,28,265*	*3,32,183*	*18,53,801*	*9,47,195*	*9,06,606*
		R	*6193·4*	*2,99,502*	*3,03,213*	*16,87,039*	*8,59,657*	*8,27,382*
		U	*65·6*	*28,763*	*28,970*	*1,66,762*	*87,538*	*79,224*
1	Jhalda	T	569.8	34,966	35,178	1,87,947	95,571	92,376
		R	565·9	32,599	32,804	1,74,753	88,690	86,063
		U	3·9	2,367	2,374	13,194	6,881	6,313
	Jhalda (M)	U	3·88	2,367	2,374	13,194	6,881	6,313
2	Jaipur	T	230·5	12,810	12,847	76,757	39,468	37,289
		R	230·5	12,810	12,847	76,757	39,468	37,289
		U	..	..	..	..	..	..
3	Arsha	T	264·2	16,534	16,589	92,767	47,140	45,627
		R	264·2	16,534	16,589	92,767	47,140	45,627
		U	..	..	..	..	..	..
4	Baghmundi	T	445·5	14,911	15,756	81,259	41,716	39,543
		R	445·5	14,911	15,756	81,259	41,716	32,543
		U	..	..	..	..	..	..
5	Balarampur	T	266·8	15,357	15,396	83,138	42,210	40,928
		R	257·3	12,637	12,661	67,574	34,195	33,379
		U	9·5	2,720	2,735	15,564	8,015	7,549
	Balarampur (NM)	U	9·51	2,720	2,735	15,564	8,015	7,549
6	Barabazar	T	414·4	20,007	20,053	1,08,212	54,695	53,517
		R	414·4	20,007	20,053	1,08,212	54,695	53,517
		U	..	..	..	..	..	..
7	Puruliya Muffasil	T	545·5	32,668	32,793	1,91,677	98,230	93,447
		R	545·5	32,668	32,793	1,91,677	98,230	93,447
		U	..	..	..	..	..	..
8	Puruliya Town	T	13·9	12,287	12,430	73,904	38,601	35,303
		R	..	..	..	..	..	..
		U	13·9	12,287	12,430	73,904	38,601	35,303
	Puruliya (M)	U	13·9	12,287	12,430	73,904	38,601	35,303

CENSUS ABSTRACT

Scheduled Castes			Scheduled Tribes			Literates			Main Workers: Total Main Workers (I—IX)		
P	M	F	P	M	F	P	M	F	P	M	F
10	11	12	13	14	15	16	17	18	19	20	21
3,48,217	**1,79,243**	**1,68,974**	**3,48,375**	**1,76,643**	**1,71,732**	**5,50,302**	**4,30,132**	**1,20,170**	**5,76,610**	**4,51,869**	**1,24,741**
3,15,343	**1,62,516**	**1,52,827**	**3,45,442**	**1,75,191**	**1,70,251**	**4,59,295**	**3,72,645**	**86,650**	**5,34,948**	**4,13,260**	**1,21,688**
32,874	**16,727**	**16,147**	**2,933**	**1,452**	**1,481**	**91,007**	**57,487**	**33,520**	**41,662**	**38,609**	**3,053**
at the end											
3,48,217	*1,79,243*	*1,68,974*	*3,48,375*	*1,76,643*	*1,71,732*	*5,50,302*	*4,30,132*	*1,20,170*	*5,76,610*	*4,51,869*	*1,24,741*
3,15,343	*1,62,516*	*1,52,827*	*3,45,442*	*1,75,191*	*1,70,251*	*4,59,295*	*3,72,645*	*86,650*	*5,34,948*	*4,13,260*	*1,21,688*
32,874	*16,727*	*16,147*	*2,933*	*1,452*	*1,481*	*91,007*	*57,487*	*33,520*	*41,662*	*38,609*	*3,053*
22,922	11,813	11,109	22,069	11,335	10,734	52,278	42,986	9,292	61,528	48,491	13,037
19,214	9,959	9,255	22,001	11,286	10,715	45,464	38,515	6,949	57,711	45,167	12,544
3,708	1,854	1,854	68	49	19	6,814	4,471	2,343	3,817	3,324	493
3,708	1,854	1,854	68	49	19	6,814	4,471	2,343	3,817	3,324	493
11,461	5,739	5,722	8,518	4,380	4,138	18,877	16,124	2,753	21,279	17,667	3,612
11,461	5,739	5,722	8,518	4,380	4,138	18,877	16,124	2,753	21,279	17,667	3,612
..	..	..	..	..	..	..	..	..	..	..	.
11,916	6,153	5,763	21,024	10,683	10,341	20,014	17,434	2,580	29,872	23,902	5,970
11,916	6,153	5,763	21,024	10,683	10,341	20,014	17,434	2,580	29,872	23,902	5,970
..	..	..	..	..	..	..	..	..	..	..	..
7,573	3,916	3,657	20,133	10,347	9,786	19,437	16,358	3,079	27,545	21,591	5,954
7,573	3,916	3,657	20,133	10,347	9,786	19,437	16,358	3,079	27,545	21,591	5,954
..	..	..	..	..	..	..	..	..	..	..	..
8,918	4,526	4,392	26,926	13,622	13,304	22,585	18,042	4,543	26,604	20,195	6,409
7,198	3,667	3,531	26,066	13,178	12,888	15,845	13,431	2,414	22,617	16,524	6,093
1,720	859	861	860	444	416	6,740	4,611	2,129	3,987	3,671	316
1,720	859	861	860	444	416	6,740	4,611	2,129	3,987	3,671	316
9,185	5,383	3,802	20,191	10,335	9,856	27,377	22,980	4,397	39,985	28,770	11,215
9,185	5,383	3,802	20,191	10,335	9,856	27,377	22,980	4,397	39,985	28,770	11,215
..	..	..	..	..	..	..	..	..	..	..	..
43,630	22,442	21,188	12,904	6,426	6,478	53,867	44,422	9,445	55,599	45,435	10,164
43,630	22,442	21,188	12,904	6,426	6,478	53,867	44,422	9,445	55,599	45,435	10,164
..	..	..	..	..	..	..	..	..	..	..	..
16,265	8.286	7,979	1,212	568	644	41,797	26,070	15,727	18,367	17,184	1,183
..	..	..	..	..	..	..	..	..	..	..	..
16,265	8,286	7,979	1,212	568	644	41,797	26,070	15,727	18,367	17,184	1,183
16,265	8,286	7,979	1,212	568	644	41,797	26,070	15,727	18,367	17,184	1,183

PRIMARY

Sl. No.	District/ Police Station/ UA/City/Town	Total Rural Urban	Main Workers: Cultivators (I) P	M	F	Agricultural Labourers (II) P	M	F
			22	23	24	25	26	27
14	**PURULIYA**	T	**2,90,761**	**2,34,264**	**56,497**	**1,42,801**	**89,173**	**53,628**
	DISTRICT	R	**2,89,186**	**2,32,822**	**56,364**	**1,40,736**	**87,538**	**53,198**
		U	**1,575**	**1,442**	**133**	**2,065**	**1,635**	**430**
	Adra (UA)	*U*				*Please See Annexure IV*		
	Sadar Sub-Division	*T*	*2,90,761*	*2,34,264*	*56,497*	*1,42,801*	*89,173*	*53,628*
		R	*2,89,186*	*2,32,822*	*56,364*	*1,40,736*	*87,538*	*53,198*
		U	*1,575*	*1,442*	*133*	*2,065*	*1,635*	*430*
1	Jhalda	T	30,731	26,276	4,455	11,614	6,904	4,710
		R	30,643	26,196	4,447	11,586	6,878	4,708
		U	88	80	8	28	26	2
	Jhalda (M)	U	88	80	8	28	26	2
2	Jaipur	T	13,593	11,514	2,079	3,420	2,233	1,187
		R	13,593	11,514	2,079	3,420	2,233	1,187
		U	..	..	..	..	..	..
3	Arsha	T	18,298	15,744	2,554	7,596	4,620	2,976
		R	18,298	15,744	2,554	7,596	4,620	2,976
		U	..	..	..	..	..	..
4	Baghmundi	T	16,066	13,642	2,424	7,916	5,168	2,748
		R	16,066	13,642	2,424	7,916	5,168	2,748
		U	..	..	..	..	..	..
5	Balarampur (NM)	T	11,342	8,988	2,354	7,858	4,648	3,210
		R	10,731	8,453	2,278	7,663	4,546	3,117
		U	611	535	76	195	102	93
	Balarampur	U	611	535	76	195	102	93
6	Barabazar	T	24,201	18,412	5,789	11,544	6,533	5,011
		R	24,201	18,412	5,789	11,544	6,533	5,011
		U	..	..	..	..	..	..
7	Puruliya Muffasil	T	29,432	24,537	4,895	12,968	8,736	4,232
		R	29,432	24,537	4,895	12,968	8,736	4,232
		U	..	..	..	..	..	..
8	Puruliya Town	T	285	260	25	538	474	64
		R	..	..	..	..	..	..
		U	285	260	25	538	474	64
	Puruliya (M)	U	285	260	25	538	474	64

CENSUS ABSTRACT

Main Workers											
Household Industry, Manufacturing, Processing Servicing and Repairs[V(a)]			Other Workers [III, IV, V(b) & VI To IX]			Marginal Workers			Non-workers		
P	M	F	P	M	F	P	M	F	P	M	F
28	29	30	31	32	33	34	35	36	37	38	39
18,339	**14,283**	**4,056**	**1,24,709**	**1,14,149**	**10,560**	**1,32,905**	**31,169**	**1,01,736**	**11,44,286**	**4,64,157**	**6,80,129**
16,810	**12,863**	**3,947**	**88,216**	**80,037**	**8,179**	**1,31,432**	**30,613**	**1,00,819**	**10,20,659**	**4,15,784**	**6,04,875**
1,529	**1,420**	**109**	**36,493**	**34,112**	**2,381**	**1,473**	**556**	**917**	**1,23,627**	**48,373**	**75,254**
at the end											
18,339	*14,283*	*4,056*	*1,24,709*	*1,14,149*	*10,560*	*1,32,905*	*31,169*	*1,01,736*	*11,44,286*	*4,64,157*	*6,80,129*
16,810	*12,863*	*3,947*	*88,216*	*80,037*	*8,179*	*1,31,432*	*30,613*	*1,00,819*	*10,20,659*	*4,15,784*	*6,04,875*
1,529	*1,420*	*109*	*36,493*	*34,112*	*2,381*	*1,473*	*556*	*917*	*1,23,627*	*48,373*	*75,254*
2,287	1,622	665	16,896	13,689	3,207	14,169	2,152	12,017	1,12,250	44,928	67,322
1,985	1,349	636	13,497	10,744	2,753	14,062	2,091	11,971	1,02,980	41,432	61,548
302	273	29	3,399	2,945	454	107	61	46	9,270	3,496	5,774
302	273	29	3,399	2,945	454	107	61	46	9,270	3,496	5,774
480	411	69	3,786	3,509	277	6,044	1,647	4,397	49,434	20,154	29,280
480	411	69	3,786	3,509	277	6,044	1,647	4,397	49,434	20,154	29,280
..	..	..	..	..	..	..	..	..	..	..	..
992	813	179	2,986	2,725	261	5,825	1,292	4,533	57,070	21,946	35,124
992	813	179	2,986	2,725	261	5,825	1,292	4,533	57,070	21,946	35,124
..	..	..	..	..	..	..	..	..	..	..	..
600	351	249	2,963	2,430	533	6,288	1,389	4,899	47,426	18,736	28,690
600	351	249	2,963	2,430	533	6,288	1,389	4,899	47,426	18,736	28,690
..	..	..	..	..	..	..	..	..	..	..	..
1,094	784	310	6,310	5,775	535	7,587	2,058	5,529	48,947	19,957	28,990
1,005	713	292	3,218	2,812	406	7,071	1,856	5,215	37,886	15,815	22,071
89	71	18	3,092	2,963	129	516	202	314	11,061	4,142	6,919
89	71	18	3,092	2,963	129	516	202	314	11,061	4,142	6,919
878	667	211	3,362	3,158	204	9,535	1,594	7,941	58,692	24,331	34,361
878	667	211	3,362	3,158	204	9,535	1,594	7,941	58,692	24,331	34,361
..	..	..	..	..	..	..	..	..	..	..	..
2,174	1,717	457	11,025	10,445	580	13,741	2,846	10,895	1,22,337	49,949	72,388
2,174	1,717	457	11,025	10,445	580	13,741	2,846	10,895	1,22,337	49,949	72,388
..	..	..	..	..	..	..	..	..	..	..	..
795	752	43	16,749	15,698	1,051	423	115	308	55,114	21,302	33,812
..	..	..	..	..	..	..	..	..	..	..	..
795	752	43	16,749	15,698	1,051	423	115	308	55,114	21,302	33,812
795	752	43	16,749	15,698	1,051	423	115	308	55,114	21,302	33,812

Sl. No.	District/ Police Station/ UA/City/Town	Total Rural Urban	Area in Sq. Kms	No. of Occupied Residential Houses	No. of House-holds	Total Population (including Institution and Houseless Population)		
						Persons	Males	Females
1	2	3	4	5	6	7	8	9
9	Para	T	272·5	15,682	17,721	1,05,028	53,503	51,525
		R	269·6	14,475	16,503	98,193	49,903	48,290
		U	2·9	1,207	1,218	6,835	3,603	3,235
	*Chapari(NM)	U	2·87	1,207	1,218	6,835	3,600	3,235
10	Santaldih	T	81·8	6,859	6,874	37,711	19,584	18,127
		R	76·8	5,496	5,511	32,406	16,580	15,826
		U	5·0	1,363	1,363	5,305	3,004	2,301
	Santaldih Thermal Power Project Town (NM)	U	4·95	1,363	1,363	5,305	3,004	2,301
11	Raghunathpur	T	345·0	23,961	24,003	1,44,868	74,080	70,788
		R	323·4	19,091	19,128	1,14,016	580,33	55,983
		U	21·6	4,870	4,875	30,852	16,047	14,805
	Raghunathpur (M)	U	12·95	2,406	2,409	15,606	8,084	7,522
	*†Arra (NM)	U	8·64	2,464	2,466	15,246	7,963	7,283
12	Neturia	T	207·2	12,176	12,195	68,892	36,200	32,692
		R	207·2	12,176	12,195	68,892	36,200	32,692
		U	..	..	..	..	..	..
13	Santuri	T	181·3	8,593	8,680	51,777	26,579	25,198
		R	181·3	8,593	8,680	51,777	26,579	25,198
		U	..	..	..	..	..	..
14	Kashipur	T	448·0	25,451	25,497	1,44,212	73,620	70,592
		R	439·2	21,502	21,522	1,23,104	62,230	60,874
		U	8·8	3,949	3,975	21,108	11,390	9,718
	†Adra (NM)	U	8.79	3,949	3,975	21,108	11,390	9,718
15	Hura	T	393·7	16,772	16,807	95,471	48,780	46,691
		R	393·7	16,772	16,807	95,471	48,780	46,691
		U	..	..	..	..	..	..
16	Puncha	T	583·0	18,838	18,890	1,00,952	51,180	49,772
		R	583·0	18,838	18,890	1,00,952	51,180	49,772
		U	..	..	..	..	..	..
17	Manbazar	T	603·2	29,321	29,353	1,51,786	77,068	74,718
		R	603·2	29,321	29,353	1,51,786	77,068	74,718
		U	..	..	..	..	..	..

CENSUS ABSTRACT

Scheduled Castes			Scheduled Tribes			Literates			Main Workers: Total Main Workers (I—IX)		
P	M	F	P	M	F	P	M	F	Persons	Males	Females
10	11	12	13	14	15	16	17	18	19	20	21
32,948	16,834	16,114	5,699	2,876	2,823	33,833	26,153	7,680	26,918	23,695	3,223
32,336	16,513	15,823	5,422	2,734	2,688	29,482	23,694	5,788	25,418	22,250	3,168
612	321	291	277	142	135	4,351	2,459	1,892	1,500	1,445	55
612	321	291	277	142	135	4,351	2,459	1,892	1,500	1,445	55
9,040	4,528	4,512	1,628	826	802	12,635	10,029	2,606	10,350	8,729	1,621
8,824	4,420	4,404	1,546	774	772	9,355	7,790	1,565	8,692	7,117	1,575
216	108	108	82	52	30	3,280	2,239	1,041	1,658	1,612	46
216	108	108	82	52	30	3,280	2,239	1,041	1,658	1,612	46
48,273	24,719	23,554	12,615	6,346	6,269	48,292	35,164	13,128	36,144	31,117	5,027
40,719	20,884	19,835	12,340	6,237	6,103	34,142	25,834	8,308	29,097	24,630	4,467
7,544	3,835	3,719	275	109	166	14,150	9,330	4,820	7,047	6,487	560
4,523	2,262	2,261	128	42	86	7,497	4,765	2,732	3,378	3,117	261
3,031	1,573	1,458	147	67	80	6,653	4,565	2,088	3,669	3,370	299
19,273	10,121	9,152	15,244	7,735	7,509	18,233	14,203	4,030	17,841	15,606	2,235
19,273	10,121	9,152	15,244	7,735	7,509	18,233	14,203	4,030	17,841	15,606	2,235
..	..	..	..	..	..	..	..	..	..	..	..
12,976	6,694	6,282	16,614	8,424	8,190	15,215	11,535	3,680	13,787	11,091	2,696
12,976	6,694	6,282	16,614	8,424	8,190	15,215	11,535	3,680	13,787	11,091	2,696
..	..	..	..	..	..	..	..	..	..	..	..
36,215	18,560	17,655	35,262	17,606	17,656	52,204	37,777	14,427	42,471	33,465	9,006
33,416	17,096	16,320	35,103	17,518	17,585	38,329	29,470	8,859	37,185	28,579	8,606
2,799	1,464	1,335	159	88	71	13,875	8,307	5,568	5,286	4,886	400
2,799	1,464	1,335	159	88	71	13,875	8,307	5,568	5,286	4,886	400
17,442	8,953	8,489	25,054	12,758	12,296	30,189	23,509	6,680	31,527	23,527	8,000
17,442	8,953	8,489	25,054	12,758	12,296	30,189	23,509	6,680	31,527	23,527	8,000
..	..	..	..	..	..	..	..	..	..	..	..
15,202	7,850	7,352	26,141	13,329	12,812	31,910	25,037	6,873	36,784	25,420	11,364
15,202	7,850	7,352	26,141	13,329	12,812	31,910	25,037	6,873	36,784	25,420	11,364
..	..	..	..	..	..	..	..	..	..	..	..
21,212	10,789	10,423	47,396	24,075	23,321	40,494	32,857	7,637	57,606	40,495	17,111
21,212	10,789	10,423	47,396	24,075	23,321	40,494	32,857	7,637	57,606	40,495	17,111
..	..	..	..	..	..	..	..	..	..	..	

PRIMARY

Sl. No.	District/ Police Station/ UA/City/Town	Total Rural Urban	Main Workers					
			Cultivators (I)			Agricultural Labourers (II)		
			P	M	F	P	M	F
1	2	3	22	23	24	25	26	27
9	Para	T	12,158	11,006	1,152	6,534	4,930	1,604
		R	12,121	10,970	1,151	6,496	4,898	1,598
		U	37	36	1	38	32	6
	*Chapari (NM)	U	37	36	1	38	32	6
10	Santaldih	T	3,604	2,757	847	1,687	1,149	538
		R	3,592	2,745	847	1,659	1,123	536
		U	12	12	..	28	26	2
	Santaldih Thermal Power Project Town (NM)	U	12	12	..	28	26	2
11	Raghunathpur	T	13,702	12,030	1,672	9,250	6,745	2,505
		R	13,172	11,523	1,649	8,022	5,780	2,242
		U	530	507	23	1,228	965	263
	Raghunathpur (M)	U	311	302	9	519	398	121
	†Arra (NM)	U	219	205	14	709	567	142
12	Neturia	T	6,431	5,514	917	3,291	2,471	820
		R	6,431	5,514	917	3,291	2,471	820
		U	..	..	..	..	..	..
13	Santuri	T	7,188	5,648	1,540	2,108	1,455	653
		R	7,188	5,648	1,540	2,108	1,455	653
		U	..	..	..	..	..	..
14	Kashipur	T	20,525	15,667	4,858	8,797	5,570	3,227
		R	20,513	15,655	4,858	8,787	5,560	3,227
		U	12	12	..	10	10	..
	†Adra (NM)	U	12	12	..	10	10	..
15	Hura	T	18,688	14,327	4,361	7,580	4,582	2,998
		R	18,688	14,327	4,361	7,580	4,582	2,998
		U	..	..	..	..	..	..
16	Puncha	T	20,052	14,413	5,639	12,192	7,091	5,101
		R	20,052	14,413	5,639	12,192	7,091	5,101
		U	..	..	..	..	..	..
17	Manbazar	T	31,525	23,858	7,667	19,862	11,291	8,571
		R	31,525	23,858	7,667	19,862	11,291	8,571
		U	..	..	..	..	..	..

CENSUS ABSTRACT

Main Workers											
Household Industry, Manufacturing, Processing Servicing and Repairs[V(a)]			Other Workers [(III, IV, V(b) & VI To IX)]			Marginal Workers			Non-Workers		
P	M	F	P	M	F	P	M	F	P	M	F
28	29	30	31	32	33	34	35	36	37	38	39
968	828	140	7,258	6,931	327	5,359	1,607	3,752	72,751	28,201	44,550
962	823	139	5,839	5,559	280	5,320	1,582	3,738	67,455	26,071	41,384
6	5	1	1,419	1,372	47	39	25	14	5,296	2,130	3,166
6	5	1	1,419	1,372	47	39	25	14	5,296	2,130	3,166
268	227	41	4,791	4,596	195	1,716	700	1,016	25,645	10,155	15,490
247	208	39	3,194	3,041	153	1,683	680	1,003	22,031	8,783	13,248
21	19	2	1,597	1,555	42	33	20	13	3,614	1,372	2,242
21	19	2	1,597	1,555	42	33	20	13	3,614	1,372	2,242
1,157	945	212	12,035	11,397	638	7,517	2,937	4,580	1,01,207	40,026	61,181
901	705	196	7,002	6,622	380	7,173	2,812	4,361	77,746	30,591	47,155
256	240	16	5,033	4,775	258	344	125	219	23,461	9,435	14,026
146	143	3	2,402	2,274	128	45	25	20	12,183	4,942	7,241
110	97	13	2,631	2,501	130	299	100	199	11,278	4,493	6,785
298	262	36	7,821	7,359	462	3,482	1,247	2,235	47,569	19,347	28,222
298	262	36	7,821	7,359	462	3,482	1,247	2,235	47,569	19,347	28,222
..	..	..	..	..	..	..	..	..	..	..	..
531	440	91	3,960	3,548	412	4,950	2,152	2,798	33,040	13,336	19,704
531	440	91	3,960	3,548	412	4,950	2,152	2,798	33,040	13,336	19,704
..	..	..	..	..	..	..	..	..	..	..	..
1,358	1,151	207	11,791	11,077	714	7,782	2,186	5,596	93,959	37,969	55,990
1,298	1,091	207	6,587	6,273	314	7,771	2,178	55,93	78,148	31,473	46,675
60	60	..	5,204	4,804	400	11	8	3	15,811	6,496	9,315
60	60	..	5,204	4,804	400	11	8	3	15,811	6,496	9,315
1,284	941	343	3,975	3,677	298	11,296	2,314	8,982	52,648	22,939	29,709
1,284	941	343	3,975	3,677	298	11,296	2,314	8,982	52,648	22,939	29,709
..	..	..	..	..	..	..	..	..	..	..	..
1,040	735	305	3,500	3,181	319	6,986	1,158	5,828	57,182	24,602	32,580
1,040	735	305	3,500	3,181	319	6,986	1,158	5,828	57,182	24,602	32,580
..	..	..	..	..	..	..	..	..	..	..	..
1,630	1,230	400	4,589	41,16	473	14,342	2,565	11,777	79,838	34,008	45,830
1,630	1,230	400	4,589	4,116	473	14,342	2,565	11,777	79,838	34,008	45,830
..	..	..	..	..	..	..	..	..	..	..	..

Sl. No.	District/ Police Station/ UA/City/Town	Total Rural Urban	Area in Sq. Kms	No. of Occupied Residential Houses	No. of House-holds	Total Population (including Institution and Houseless Population)		
						Persons	Males	Females
1	2	3	4	5	6	7	8	9
18	Banduan	T	367·8	11,072	11,121	57,443	28,970	28,473
		R	367·8	11,072	11,121	57,443	28,970	28,473
		U	..	..	..	..	..	..

CENSUS ABSTRACT

Scheduled Castes			Scheduled Tribes			Literates			Main Workers: Total Main Workers (I—IX)		
P	M	F	P	M	F	P	M	F	P	M	F
10	11	12	13	14	15	16	17	18	19	20	21
3,766	1,937	1,829	29,745	14,972	14,773	11,065	9,452	1,613	22,403	15,489	6,914
3,766	1,937	1,829	29,745	14,972	14,773	11,065	9,452	1,613	22,403	15,489	6,914
..	..	..	..	..	..	..	..	..	..	..	..

PRIMARY

Sl. No.	District/ Police Station/ UA/City/Town	Total Rural Urban	Main Workers					
			Cultivators (I)			Agricultural Labourers (II)		
			P	M	F	P	M	F
1	2	3	22	23	24	25	26	27
18	Banduan	T	12,940	9,671	3,269	8,046	4,573	3,473
		R	12,940	9,671	3,269	8,046	4,573	3,473
		U	..	..	..	..	..	..

CENSUS ABSTRACT

Main Workers											
Household Industry, Manufacturing, Processing Servicing and Repairs[V(a)]			Other Workers [III, IV, V(b) & VI To IX]			Marginal Workers			Non-workers		
P	M	F	P	M	F	P	M	F	P	M	F
28	29	30	31	32	33	34	35	36	37	38	39
505	407	98	912	838	74	5,863	1,210	4,653	29,177	12,271	16,906
505	407	98	912	838	74	5,863	1,210	4,653	29,177	12,271	16,906
..	..	..	..	..	..	..	..	..	..	..	..

Note : 1. TOWNS MARKED † ARE THE CONSTITUENT UNITS OF ADRA U. A

*2. Towns with single asterisk * marks on the left side were treated as towns for the first time in 1971 Census.*

PRIMARY CENSUS ABSTRACT
POLICE STATIONWISE

ALPHABETICAL LIST OF VILLAGES

1 P. S. JHALDA

Sl. No.	Name of Villages	Jurisdiction List No.	Population 1971	Population 1981	Sl. No.	Name of Villages	Jurisdiction List No.	Population 1971	Population 1981
1	2	3	4	5	1	2	3	4	5
1	Adaldi	110	218	144	36	Begunkodar	247	3,740	3,959
2	Adardi	218	884	1,172	37	Beko	155	43	48
3	Adhikaridi	2	7	*	38	Belamu	187	205	237
4	Amra	204	314	326	39	Belyadi	140	1,657	2,548
5	Ankura	40	385	425	40	Bengo	49	538	624
6	Arahara	96	563	569	41	Betad	70	234	299
7	Arjundi	116	164	213	42	Bhakuyadi	75	608	606
8	Arkali	226	430	533	43	Bhusudi	76	175	167
9	Baddi	19	100	112	44	Bingdaru	216	358	401
10	Badgano	14	382	326	45	Birudi	58	1,009	1,168
11	Badgram	130	969	275	46	Bisiria	66	716	602
12	Bagbinda	114	304	365	47	Brajapur	5	684	794
13	Bagda	182	351	387	48	Brindabanpur	268	47	64
14	Bajadera	166	292	305	49	Buribir	41	331	413
15	Bamaniya	223	662	1,686	50	Buruhara alias Majhidi	168	1,814	2,026
16	Banahata	238	387	462	51	Chaitandi	240	414	536
17	Bandialias Jagannathdi	43	334	409	52	Chakkeryari	71	386	453
18	Bandi	92	272	256	53	Chamordag	38	294	362
19	Bandulahar	21	309	390	54	Chamchaka	202	556	618
20	Bangasur	112	*	*	55	Chandai	63	674	703
21	Banryapilai	53	*	*	56	Chandamosina	46	580	700
22	Bansa	35	839	696	57	Chatambari	266	496	1,001
23	Banshgar	195	7	7	58	Chatrani	134	344	430
24	Barabakad	18	107	110	59	Chatumghutu	122	824	717
25	Baradi	271	*	*	60	Chaupad	44	593	625
26	Baraganta	154	482	535	61	Chayadi	211	381	477
27	Barahanlaol	222	338	950	62	Chekya	142	3,449	3,998
28	Barametyala	200	662	1,054	63	Chirugaru	180	356	398
29	Bararola	178	2,883	3,522	64	Chhotabakad	12	736	786
30	Bargram	135	45	70	65	Chhotahankol	221	177	195
31	Barphuhara	98	232	267	66	Chhotametyala	201	201	243
32	Bartaliya	245	1,761	2,045	67	Chhota Phuhra Dumdumi	93	461	525
33	Barudi	207	663	844	68	Chhotaganta	25	394	410
34	Baruyadi	173	94	114	69	Chiruhatu	217	1,046	1,301
35	Basudebpur	248	258	284	70	Chitahi	145	49	57

ALPHABETICAL LIST OF VILLAGES

1 P. S. JHALDA

Sl. No.	Name of Villages	Jurisdiction List No.	Population 1971	Population 1981	Sl. No.	Name of Villages	Jurisdiction List No.	Population 1971	Population 1981
1	2	3	4	5	1	2	3	4	5
71	Chitarpur alias Kokarkhap	229	890	1,152	106	Hankasara	188	485	535
72	Chitmu	197	1,056	2,194	107	Hanslata	239	218	286
73	Chutukpiri	164	310	350	108	Haratan	172	628	677
74	Damra	203	112	139	109	Harbah	243	580	667
75	Damrughutu	199	935	771	110	Hepad	74	616	838
76	Danrda	136	1,094	1,234	111	Hesalber	153	482	528
77	Dargu	81	528	571	112	Hesatu	9	687	785
78	Darpa	62	496	591	113	Hesla	82	1,189	1,377
79	Digardi	1	396	445	114	Hetbatari	236	410	498
80	Dimu	159	1,689	1,344	115	Hirapur	251	401	429
81	Dugijara	189	*	*	116	Hudurgara	252	*	*
82	Dulla	102	465	543	117	Hurlung	106	*	*
83	Dulmi	80	770	850	118	Hursi	210	*	*
84	Dulmi	206	296	304	119	Ichag	55	2,981	3,068
85	Dumardi	29	676	753	120	Ichatu	11	253	304
86	Dumaria	133	1,268	1,003	121	Ilu	64	1,957	2,167
87	Durgi	150	574	652	122	Jabar	176	662	491
88	Durgu	141	1,136	1,373	123	Jaharhatu	264	631	667
89	Gajraidi	273	*	*	124	Jajtong	258	393	476
90	Ganruburu alias Bamhandi	60	167	173	125	Jajuhatu	107	396	439
91	Garia	20	1,682	1,263	126	Jalambili	15	147	166
92	Garri	215	*	*	127	Jamlahar	47	235	325
93	Ghatketiya	213	120	127	128	Jargo	59	2,800	3,097
94	Ghorgali	209	323	375	129	Jhalida	131	952	3,975
95	Ghosra	91	37	21	130	Jhilinglahor	167	421	506
96	Ghutia	22	887	1,100	131	Jiudaru	232	1,015	1,312
97	Gobindapur	272	*	*	132	Joratanr	31	*	*
98	Gokulnagar	128	422	520	133	Kachahatu	234	1,457	1,695
99	Gopalpur	120	417	475	134	Kalma	16	1,417	1,689
100	Gosaindi	69	341	400	135	Kanrbandhi	123	137	100
101	Gosaindi	261	95	88	136	Kanriyar	156	454	466
102	Gotilwa	115	102	88	137	Kansra	32	195	563
103	Guridi	28	544	616	138	Kanthali	174	252	258
104	Guridi	196	505	634	139	Kanudi	227	593	768
105	Gulniya	143	5	7	140	Karche	193	885	890

ALPHABETICAL LIST OF VILLAGES

1 P. S. JHALDA

Sl. No.	Name of Villages	Jurisdiction List No.	Population 1971	Population 1981
1	2	3	4	5
141	Karmadi	89	678	795
142	Karumama	161	277	273
143	Kashidi	105	448	495
144	Kashidi	163	308	358
145	Katiya	244	500	705
146	Keotiya	99	77	81
147	Keroyari	37	718	820
148	Khairi	181	341	344
149	Khalari	85	42	*
150	Khamar	108	1,070	1,179
151	Khatangu	191	512	559
152	Khatjuri	34	1,082	917
153	Kiribera	24	543	486
154	Kotshila	233	766	825
155	Krishnapur alias Nutandi	118	332	265
156	Kudagara	13	103	121
157	Kudahatu	137	*	*
158	Kudlum	78	865	1,039
159	Kuki	56	546	673
160	Kulajanga	86	190	212
161	Kulajanga	149	149	100
162	Kunrati	220	*	*
163	Kurhatu	260	161	173
164	Kuriyam	254	474	592
165	Kusi	68	1,030	1,201
166	Kutidih	126	40	..
167	Lagam	259	296	259
168	Lakshmipur	171	52	62
169	Lakshudi	109	101	105
170	Lalpur	256	*	*
171	Latar	52	260	316
172	Lupungdi	144	224	270
173	Madhupur	3	530	563
174	Magha	45	429	511
175	Mahadebpur	148	165	214
176	Mahakudar	119	186	188
177	Mahatamara	23	647	620
178	Mahuda	250	340	371
179	Mamudi	274	358	417
180	Maramu	194	344	358
181	Marlong	179	720	557
182	Maru	50	1,750	1,467
183	Masina	129	477	1,804
184	Mathari	95	684	789
185	Matkuma	228	1,187	1,331
186	Matukara	249	1,025	1,301
187	Merend	30	459	523
188	Mesya	57	266	190
189	Metyala	51	172	561
190	Mirdi	146	274	273
191	Mohanpur	160	1,012	1,178
192	Muradi	8	30	28
193	Murghma	269	629	1,537
194	Murulahar	231	627	905
195	Nalkapi	224	535	702
196	Narayanpur	147	201	239
197	Narayanpur alias Zakhipur	270	219	233
198	Nanlagar	263	242	254
199	Nayadi	65	703	803
200	Nayadi alias Koradi	73	543	666
201	Nischintapur	255	200	226
202	Nayahatu	214	879	904
203	Nutandi	127	648	629
204	Nutanrola	185	239	320
205	Oldi	165	896	1,011
206	Olgara	104	450	525
207	Ona	124	757	580
208	Orddana	103	709	892
209	Pagro	190	733	775
210	Paima	97	318	334

ALPHABETICAL LIST OF VILLAGES

1 P. S. JHALDA

Sl. No.	Name of Villages	Jurisdiction List No.	Population 1971	Population 1981
1	2	3	4	5
211	Panrra	169	579	644
212	Panrrama	237	531	635
213	Panrri	111	219	222
214	Panruya	257	582	620
215	Paparu	36	*	*
216	Paprahurum	67	543	422
217	Paramura	101	*	*
218	Pardi	83	324	382
219	Patjhalida	132	551	711
220	Patmadi	262	272	546
221	Patradi	79	433	557
222	Patrahatu	183	412	508
223	Patub	17	322	346
224	Pilai	54	649	767
225	Piprajara	7	233	183
226	Poradi	253	285	231
227	Pokhariya	113	127	*
228	Postabera	33	205	138
229	Pusti	77	753	1,384
230	Putidi	84	402	449
231	Raghunathpur	246	482	516
232	Rahan	151	37	385
233	Raidi	26	534	488
234	Rakshabera	10	*	*
235	Rampur	162	89	78
236	Rampur	242	448	528
237	Rigid	158	1,379	1,515
238	Samalpur	219	435	552
239	Sangramdi	4	181	226
240	Saramb	125	821	693
241	Sarjamh	48	1,248	1,116
242	Sarjumhatu	198	423	506
243	Serenghatu	61	154	199
244	Shalgram	225	331	379
245	Sharangdi	90	5	4
246	Shoshodi	267	*	*
247	Shyampur	212	488	554
248	Simni	175	956	1,036
249	Sulunglahar	192	213	211
250	Supurdi	265	96	116
251	Tahaddiri	157	355	316
252	Taherbera	177	442	463
253	Taldi	27	67	57
254	Tamakbera	152	792	216
255	Tanasi	6	160	593
256	Tanasi	117	724	591
257	Tarhad	121	69	33
258	Tarkana	138	*	*
259	Tatayara	205	2,708	3,078
260	Telidi	88	75	74
261	Tigra	241	907	1,053
262	Timanda	208	717	809
263	Tiraldi alias Goyaladi	230	257	322
264	Torang	72	400	433
265	Tulin	42	6,012	6,748
266	Turdag	94	595	640
267	Udaisiru	87	880	908
268	Uhatu	100	361	395
269	Uhupiri	39	1,069	500
270	Ukma	184	745	837
271	Ulahatu	139	*	*
272	Uparbatari	235	1,738	2,159
273	Urmad	170	142	177
274	Urusharam	186	655	768
	Total		**150,977**	**174,753**

*Uninhabited

Location Code Number *i. e.* J. L. No. of Mouza Village)/ Ward No.	Name of Mouza (Village)/ Town/Ward (in absence of Name repeat Ward No.)	Area of Mouza (Village) in Hectares and of Town/ Ward in KM²	No. of Occupied Residen- tial Houses	No. of House- holds	Total Population (including Institutional and Houseless Population)			Scheduled Castes		Scheduled Tribes	
					Persons	Males	Females	Males	Females	Males	Females
1	2	3	4	5	6	7	8	9	10	11	12
1 P. S. Jhalda											
1	Digardi	267·94	106	106	445	241	204	92	77	81	80
2	Adhikaridi	62·18					Uninhabited				
3	Madhupur	130·79	112	112	563	287	276	13	11	81	67
4	Sangramdi	56·41	42	42	226	113	113	..	..	..	..
5	Brajapur	282·58	119	120	794	410	384	82	76	8	8
6	Tanasi	189·11	142	142	593	301	292	..	..	263	256
7	Piprajara	54·07	33	33	183	99	84	..	..	24	19
8	Muradi	114·65	4	4	28	19	9	..	..	..	..
9	Hesatu	105·28	169	169	785	414	371	79	66	119	118
10	Rakshaber	64·45					Uninhabited				
11	Ichatu	242·87	62	62	304	144	160	46	44	20	29
12	Chhotabakad	282·98	163	163	786	420	366	33	29	52	48
13	Kudagara	331.22	28	28	121	65	56	4	2	13	12
14	Badgano	168·65	70	70	326	153	173	..	..	5	7
15	Jalambeli	118·99	29	29	166	91	75	..	..	10	8
16	Kalma	1,074·69	364	364	1,689	871	818	124	123	394	398
17	Patub	150·74	75	75	346	179	167	17	11	29	34
18	Barabakad	74·13	24	24	110	58	52	17	15	..	..
19	Baddi	54·50	21	21	112	59	53	3	2	..	..
20	Garia	305·13	210	210	1,263	646	617	5	7	338	308
21	Bandulaphar	219·52	58	58	390	201	189	17	12	48	46
22	Ghutia	338·76	205	206	1,100	541	559	44	50	69	77
23	Mahatamara	155·00	148	148	620	322	298	28	31	165	145
24	Kiribera	242·08	98	98	486	246	240	..	..	209	207
25	Chhotaganta	113·70	78	78	410	203	207	19	10	..	..
26	Raidi	90·09	87	87	488	244	244	..	..	..	..
27	Taldih	305·83	11	11	57	26	31	..	..	23	28
28	Guridi	224·64	120	120	616	292	324	48	52	19	19
29	Dumardih	121·87	144	144	753	379	374	57	54	5	6
30	Merend	126·63	102	102	523	252	271	..	..	7	5
31	Jorataur	95·97					Uninhabited				
32	Kansra	375·84	104	104	563	287	276	59	63	28	31
33	Postabera	81·53	27	27	138	66	72	7	9	..	..

CENSUS ABSTRACT

Literates		MAIN WORKERS													
		Total Main Workers (I—IX)		Cultivators (I)		Agricultural Labourers (II)		Household Industry—Manufacturing, Processing, Servicing and Repairing [V(a)]		Other Workers [III, IV, V(b) & VI to IX]		Marginal Workers		Non-Workers	
Males	Females	Males	Females	Males	Females	Males	Females	Males	Females	Males	Females	Males	Females	Males	Females
13	14	15	16	17	18	19	20	21	22	23	24	25	26	27	28
97	13	142	69	88	9	31	59	..	..	23	1	..	30	99	105
										Uninhabited					
87	14	136	5	112	4	16	1	4	..	4	..	2	122	149	149
69	15	68	2	59	..	..	2	..	..	9	..	..	66	45	45
193	51	200	4	154	2	27	2	..	..	19	..	..	..	210	380
19	2	173	154	151	149	15	2	..	..	7	3	..	..	128	138
59	8	60	6	49	1	9	5	..	..	2	..	..	..	39	78
11	1	9	3	9	1	..	2	..	..	..	..	..	..	10	6
102	23	208	6	149	5	48	1	..	..	11	..	36	161	170	204
										Uninhabited					
41	8	83	49	36	25	33	23	..	..	14	1	2	6	59	105
109	15	241	1	216	..	6	..	8	1	11	..	..	..	179	365
8	1	35	7	34	7	1	..	..	..	..	..	..	..	30	49
61	8	88	4	80	3	3	1	..	..	5	..	..	..	65	169
34	4	59	50	54	50	4	..	..	..	1	..	..	..	32	25
371	36	504	240	301	45	161	194	3	..	39	1	..	5	367	573
60	2	94	10	64	6	26	4	..	..	4	..	2	1	83	156
27	2	33	..	27	..	3	..	3	..	..	..	..	..	25	52
31	12	30	1	23	..	3	1	..	..	4	..	1	5	28	47
242	21	334	63	202	34	99	29	13	..	20	..	23	114	289	440
54	4	111	54	44	13	30	37	20	4	17	..	16	75	74	60
217	24	246	38	151	24	84	13	1	..	10	1	25	45	270	476
141	53	186	142	118	99	39	40	2	..	27	3	..	..	136	156
119	17	142	2	132	..	8	2	..	..	2	..	..	99	104	139
104	17	96	67	74	45	18	19	..	..	4	3	..	..	107	140
76	17	134	..	118	..	6	..	3	..	7	..	5	103	105	141
8	1	16	1	13	..	3	1	..	..	..	..	..	16	10	14
141	12	150	..	115	..	21	..	..	..	14	..	2	98	140	226
195	20	190	1	175	1	2	..	2	..	11	..	..	144	189	229
112	11	134	1	128	..	1	1	..	..	5	..	1	112	117	158
										Uninhabited					
112	30	130	36	70	12	39	24	2	..	19	..	..	24	157	216
20	1	43	22	24	13	12	9	..	..	7	..	..	..	23	50

Location Code Number *i. e.* J. L. No. of Mouza Village)/ Ward No.	Name of Mouza (Village)/ Town'Ward (in absence) of Name repeat Ward No.)	Area of Mouza (Village) in Hectors and of Town/ Ward in KM²	No. of Occupied Residen- tial Houses	No. of House- holds	Total Population (inculding Institutional and Houseless Population)			Scheduled Castes		Scheduled Tribes	
					Persons	Males	Females	Males	Females	Males	Females
1	2	3	4	5	6	7	8	9	10	11	12
1	P. S. Jhalda—Contd.										
34	Khatjuri	191·49	177	177	917	448	469	63	86	28	23
35	Bansra	326·64	125	125	696	341	355	10	10	35	27
36	Paparu	162·98					Uninhabited				
37	Keroyari	184·19	176	176	820	392	428	..	..	62	54
38	Chamardag	108·06	71	71	362	193	169	69	55	5	2
39	Uhupiri	130·70	98	98	500	247	253	..	..	15	15
40	Ankura	89·27	82	82	425	206	219	26	28	..	..
41	Buriber	109·15	84	84	413	203	210	2	..	8	8
42	Tulin	761·94	1,174	1,201	6,748	3,405	3,343	248	225	103	102
43	Bandi alias Jagannathdi	230·69	83	83	409	204	205	14	15	41	32
44	Chanpad	197·49	127	127	625	294	331	18	19	14	10
45	Magha	189·74	104	104	511	251	260	20	19	81	69
46	Chandamosina	339·94	143	143	700	344	356	13	18	3	..
47	Jamlahar	167·21	62	62	325	162	163	27	27	13	16
48	Sarjamh	243·03	214	214	1,116	561	555	84	62	19	15
49	Bengo	189·34	115	115	624	315	309	74	70	12	10
50	Maru	265·41	290	290	1,467	733	734	79	93	15	18
51	Metyala	150·94	103	103	561	277	284	..	..	10	11
52	Latar	221·55	60	60	316	157	159	34	33	..	..
53	Banryapilai	347·27					Uninhabited				
54	Pilai	168·26	146	149	767	391	376	111	115	14	13
55	Ichag	575·90	622	625	3,068	1,602	1,466	360	330	59	61
56	Kuki	206·29	123	123	673	342	331	..	2	20	25
57	Mesay	172·69	40	41	190	105	85	..	..	..	..
58	Birudi	215·87	224	224	1,168	609	559	69	57	34	24
59	Jargo	502·46	593	614	3,097	1,618	1,479	139	135	42	40
60	Ganruburu alias Banhandi	91·13	33	33	173	96	77	..	..	42	30
61	Serenghatu	94·66	42	42	199	104	95	..	..	27	22
62	Darpa	266·01	118	118	591	319	272	23	20	66	51
63	Chandai	267·53	152	152	703	341	362	..	..	14	14
64	Ilu	582·09	415	418	2,167	1,099	1,068	404	394	49	46
65	Nayadi	219·78	148	148	803	407	396	28	21	19	10
66	Bisiria	161·48	112	112	602	297	305	..	..	..	..

CENSUS ABSTRACT

Literates		MAIN WORKERS: Total Main Workers (I—IX)		Cultivators (I)		Agricultural Labourers (II)		Household Industry—Manufacturing, Processing, Servicing and Repairing [V(a)]		Other Workers [III, IV, V(b) & VI to IX]		Marginal Workers		Non-workers	
Males	Females	Males	Females	Males	Females	Males	Females	Males	Females	Males	Females	Males	Females	Males	Females
13	14	15	16	17	18	19	20	21	22	23	24	25	26	27	28
212	73	233	147	89	18	22	90	2	..	120	39	..	2	215	320
229	85	188	84	106	21	15	51	1	1	66	11	1	10	152	261
										Uninhabited					
151	23	230	196	133	30	54	140	20	19	23	7	1	31	161	201
98	14	101	48	57	22	14	23	2	..	28	3	2	24	90	97
152	39	137	27	84	13	34	12	..	..	19	2	..	..	110	226
80	12	120	10	98	6	1	2	6	..	15	2	..	101	86	108
85	13	106	29	50	22	32	6	..	..	24	1	..	..	97	181
2,050	950	1,443	116	354	31	138	42	46	6	905	37	59	172	1,903	3,055
73	25	116	68	52	26	37	41	..	..	27	1	..	..	88	137
180	44	148	81	72	3	45	74	6	..	25	4	..	1	146	249
173	19	148	33	117	..	20	30	..	..	11	3	..	..	103	227
96	15	193	187	187	185	1	2	..	..	5	..	..	..	151	169
76	14	80	2	57	..	..	..	15	1	8	1	..	..	82	161
237	42	300	118	235	66	56	51	1	1	8	..	..	..	261	437
121	34	145	..	85	..	4	..	16	..	40	..	19	156	151	153
326	58	403	166	286	69	11	5	86	91	25	1	..	1	325	567
168	53	137	27	118	22	5	5	..	..	14	..	21	2	119	255
99	23	77	15	51	..	1	..	..	..	25	15	..	..	80	144
										Uninhabited					
209	66	171	20	93	2	26	3	..	..	52	15	53	192	167	164
716	161	873	166	591	38	145	122	14	2	123	4	..	2	729	1,298
188	66	132	36	65	21	16	8	9	1	42	6	45	40	165	255
66	8	52	..	44	..	..	..	..	..	8	..	..	..	53	85
266	20	355	210	254	157	17	23	74	30	10	..	..	10	254	339
770	234	810	239	497	129	132	71	8	26	173	13	99	419	709	821
45	9	58	1	57	..	1	1	..	..	..	..	1	..	37	76
35	9	54	25	30	5	16	20	..	..	8	..	1	..	49	70
125	19	155	4	95	..	37	4	..	..	23	..	1	..	163	268
143	32	196	45	149	28	21	12	5	5	21	..	..	..	145	317
517	125	546	72	172	2	260	68	10	..	104	2	1	..	552	996
165	32	185	84	121	19	24	65	..	..	40	..	12	48	210	264
135	30	192	5	165	5	11	..	1	..	15	..	..	..	105	300

Location Code Number *i. e.* J. L. No. of Mouza Village)/ Ward No.	Name of Mouza (Village)/ Town/Ward (in absence) of Name repeat Ward No.)	Area of Mouza (Village) in Hectors and of Town/ Ward in KM²	No. of Occupied Residential Houses	No. of Households	Total Population (including Institutional and Houseless Population)			Scheduled Castes		Scheduled Tribes	
					Persons	Males	Females	Males	Females	Males	Females
1	2	3	4	5	6	7	8	9	10	11	12
	1 P. S. Jhalda Contd.										
67	Paprahurum	219·70	78	78	422	219	203	..	..	37	35
68	Kusi	293·31	239	239	1,201	607	594	28	27	12	8
69	Gosaindi	307·55	82	82	400	200	200	..	..	7	11
70	Betad	191·16	61	61	299	137	162	..	..	53	62
71	Chakkeyari	346·50	85	85	453	231	222	54	64	83	70
72	Torang	24·53	81	81	433	215	218	12	12	36	36
73	Nayadialias Koradi	126·37	131	131	666	329	337	48	45	17	25
74	Hepad	734·59	162	165	838	426	412	..	..	56	59
75	Bhakuyadi	113·15	137	137	696	344	352	..	..	..	..
76	Bhusudi	192·48	36	36	167	85	82	..	..	43	44
77	Pusti	304·50	275	276	1,384	720	664	..	..	2	2
78	Kudhum	188·51	202	202	1,039	523	516	48	45	37	37
79	Palavadi	50·58	93	93	557	283	274	46	35	19	..
80	Dulmi	304·47	170	170	850	430	420	66	68	50	52
81	Durgu	103·57	116	116	571	289	282	..	..	9	11
82	Hesla	917·43	270	274	1,377	722	655	129	104	32	30
83	Pardi	108·60	68	68	382	189	193	..	..	24	27
84	Putidi	131·79	86	86	449	215	234	3	4	2	2
85	Khalari	169·27				Uninhabited					
86	Kulajanga	150·26	46	46	212	105	107	..	..	8	6
87	Udaisiree	179·28	200	200	908	443	465	99	90	..	..
88	Yelidi	101·14	16	16	74	38	36	..	..	12	9
89	Karmadi	101·98	166	167	795	378	417	2	2	..	..
90	Sharangdi	133·88	2	2	4	2	2	..	..	..	..
91	Ghosra	121·86	4	4	21	11	10	..	..	..	..
92	Bandi	117·76	51	51	256	137	119	..	..	14	10
93	Chhota Phuhra	141·28	97	97	525	253	272	42	49	25	21
94	Turdag	229·43	136	136	640	306	334	..	..	2	1
95	Mathari	181·77	148	164	789	394	395	43	54	..	..
96	Akahara	118·91	121	121	569	293	276	27	18	..	..
97	Palma	43·27	72	72	334	166	168	63	58	..	..
98	Barphuhara	42·47	54	54	267	142	125	20	27	33	24
99	Keotiya	96·81	19	19	81	35	46	..	..	33	44

CENSUS ABSTRACT

Literates		MAIN WORKERS: Total Main Workers (I—IX)		Cultivators (I)		Agricultural Labourers (II)		Household Industry—Manufacturing, Processing, Servicing and Repairing [V(a)]		Other Workers III, IV, V(b) & VI to IX]		Marginal Workers		Non-Workers	
Males	Females	Males	Females	Males	Females	Males	Females	Males	Females	Males	Females	Males	Females	Males	Females
13	14	15	16	17	18	19	20	21	22	23	24	25	26	27	28
94	13	114	..	103	..	..	..	..	..	11	..	..	..	105	203
144	11	305	2	297	1	..	1	..	..	8	..	..	43	302	549
76	18	112	7	77	1	25	6	..	..	10	..	..	..	88	193
66	15	75	6	70	..	2	6	..	..	3	..	..	..	62	156
107	14	90	19	61	1	17	5	8	13	4	..	29	23	112	180
129	22	94	2	84	..	2	..	..	..	8	2	22	6	99	210
158	32	187	21	111	4	26	14	9	1	41	2	3	91	139	225
188	46	210	11	172	2	24	8	1	..	13	1	36	227	180	174
126	9	179	..	170	..	7	..	..	..	2	..	..	..	165	352
26	1	45	..	37	..	8	..	..	..	..	..	..	..	40	82
238	23	324	176	290	148	25	28	..	..	9	..	19	23	377	465
209	25	290	57	237	37	31	20	4	..	18	..	7	3	226	456
128	28	124	5	50	..	37	5	3	..	34	..	4	1	155	268
208	27	226	103	141	23	42	79	..	1	43	..	20	66	184	251
133	34	173	41	105	4	59	37	1	..	8	..	..	..	116	241
214	33	410	132	256	44	130	88	2	..	22	..	41	140	271	383
80	23	95	40	71	22	21	18	..	..	3	..	9	54	85	99
89	18	131	11	113	10	15	..	..	..	3	1	1	39	83	184
										Uninhabited					
61	6	58	12	50	10	1	2	..	..	7	..	4	23	43	72
130	32	249	133	191	13	54	120	..	..	4	..	3	..	191	332
13	1	27	..	27	..	..	..	..	..	..	..	..	..	11	36
198	42	181	12	147	6	19	6	..	..	15	..	..	209	197	196
1	..	2	..	2	..	..	..	..	..	..	..	..	..	..	2
11	6	4	..	2	..	..	..	..	..	2	..	..	..	7	10
80	8	82	16	76	3	..	13	..	..	6	..	..	..	55	103
140	25	147	34	75	5	65	29	..	..	7	..	..	..	106	238
144	22	187	209	89	83	89	123	..	..	9	3	..	..	119	125
118	14	225	42	146	9	18	21	2	..	59	12	3	97	166	256
138	16	181	148	140	6	18	138	9	..	14	4	..	..	112	128
75	36	88	76	49	43	38	33	..	..	1	..	..	..	78	92
75	19	79	63	40	38	22	25	9	..	8	..	..	..	63	62
16	3	24	8	13	..	8	5	..	..	3	3	1	10	10	28

Location Code Number *i. e.* J. L. No. of Mouza Village)/ Ward No.	Name of Mouza (Village)/ Town/Ward (in absence) of Name repeat Ward No.)	Area of Mouza (Village) in Hectors and of Town/ Ward in KM²	No. of Occupied Residen- tial Houses	No. of House- holds	Total Population (including Institutional and Houseless Population)			Scheduled Castes		Scheduled Tribes	
					Persons	Males	Females	Males	Females	Males	Females
1	2	3	4	5	6	7	8	9	10	11	12
	I P. S. Jhalda Contd.										
100	Uhatu	332·09	80	80	395	209	186	17	12	26	29
101	Paramura	27·74				Uninhabited					
102	Dulla	186·38	111	111	543	285	258	44	39	6	4
103	Orddana	272·50	161	161	892	420	472	16	17	18	19
104	Olgara	439·17	92	92	525	259	266	20	17	8	11
105	Kashidi	128·68	100	100	495	248	247	91	55	17	24
106	Hurlung	31·02				Uninhabited					
107	Jojuhatu	360·50	80	80	439	227	212	10	8	39	37
108	Khamar	1135·18	251	251	1,179	631	548	191	157	151	140
109	Lakshudi	53·63	17	17	105	63	42	..	..	..	..
110	Adaldi	263·85	31	31	144	76	68	..	..	62	57
111	Panzri	781·40	53	53	222	116	106	..	..	109	98
112	Bangasur	217·40				Uninhabited					
113	Pokhariya	106·03				Uninhabited					
114	Bagbinda	426·77	70	70	365	180	185	35	38	5	9
115	Gotilwa	228·24	20	20	88	42	46	..	..	28	33
116	Arjundi	24·64	45	45	213	110	103	..	..	7	4
117	Tanasi	104·94	106	106	591	299	292	..	..	50	51
118	Krishnapur alias Nutandi	49·17	46	46	265	140	125	..	..	..	..
119	Mahakudar	121·71	36	36	188	103	85	1	..	18	16
120	Gopalpur	316·59	95	95	475	245	230	..	..	47	51
121	Tarhad	395·22	8	8	33	23	10	..	..	7	2
122	Chatumghutu	277·92	135	135	717	341	376	16	24	23	31
123	Kanzbandhi	21·51	22	22	100	52	48	..	..	52	48
124	Ona	273·07	125	125	580	295	285	1	1	275	266
125	Saramle	200·77	122	122	693	345	348	5	4	5	8
126	Kutidih	163·25				Uninhabited					
127	Nukandi	109·35	133	133	629	299	330	3	2	..	..
128	Gokulnagar	191·08	93	93	520	274	246	63	60	4	..
129	Masina	209·09	335	335	1,804	962	842	43	39	8	10
130	Badgram	70·02	52	52	275	134	141	..	..	..	..
131	Jhalda	872·32	733	734	3,975	2,052	1,923	260	277	27	25
132	Pat Jhalda	72·73	122	122	711	380	331	197	161	38	38

CENSUS ABSTRACT

Literates		MAIN WORKERS													
		Total Main Workers (I—IX)		Cultivators (I)		Agricultural Labourers (II)		Household Industry—Manufacturing, Processing, Servicing and Repairing [V(a)[		Other Workers III, IV, V(b) & VI to IX]		Marginal Workers		Non-Workers	
Males	Females	Males	Females	Males	Females	Males	Females	Males	Females	Males	Females	Males	Females	Males	Females
13	14	15	16	17	18	19	20	21	22	23	24	25	26	27	28
50	6	127	30	97	16	29	14	..	..	1	..	..	..	82	156
										Uninhabited					
136	22	130	8	99	2	8	5	..	..	23	1	..	..	155	250
247	73	208	14	159	13	13	..	..	..	36	1	12	26	200	432
158	38	101	5	94	5	4	..	..	..	3	..	43	40	115	221
135	57	105	11	82	2	19	9	..	..	4	..	29	16	114	220
										Uninhabited					
127	54	86	3	51	1	25	2	2	..	8	..	1	..	140	209
236	60	289	128	151	38	116	88	1	..	21	2	1	..	341	420
11	1	32	..	32	..	..	..	..	..	..	..	..	..	31	42
20	2	44	8	20	2	19	..	..	..	5	6	..	8	32	52
6	1	71	21	8	2	29	1	..	..	34	18	..	16	45	69
										Uninhabited					
										Uninhabited					
96	18	101	52	52	8	36	44	..	..	13	..	..	1	79	132
39	17	23	3	23	3	..	..	..	..	..	..	..	..	19	43
71	30	52	3	50	2	..	..	..	..	2	1	..	46	58	54
142	13	151	41	104	20	24	19	..	..	23	2	1	..	147	251
64	15	63	..	49	..	12	..	..	..	2	..	..	..	77	125
63	16	40	13	31	3	..	..	7	9	2	1	2	25	61	47
46	9	133	10	41	2	21	..	22	4	49	4	..	..	112	220
8	1	8	..	1	..	6	..	1	..	..	..	5	5	10	5
200	59	175	25	99	14	10	9	..	..	66	2	1	173	165	178
27	2	23	10	6	..	12	10	..	..	5	..	..	..	29	38
86	8	121	1	72	1	..	..	..	..	49	..	48	167	126	117
190	14	162	10	130	6	17	4	..	..	15	..	1	177	182	161
										Uninhabited					
139	46	166	149	106	92	33	54	..	1	27	2	..	1	133	180
137	70	134	41	38	6	..	..	..	..	96	35	..	..	140	205
367	74	468	16	148	3	221	9	20	2	79	2	7	43	487	783
32	1	80	..	..	..	77	..	..	..	3	..	..	..	54	141
676	143	931	41	98	5	19	7	14	..	800	29	24	46	1,099	1,836
202	52	175	1	56	1	75	..	1	..	43	..	..	35	205	295

URBAN/VILLAGE PRIMARY

Location Code Number *i. e.* J. L. No. of Mouza Village)/ Ward No.	Name of Mouza (Village)/ Town/Ward (in absence) of Name repeat Ward No.)	Area of Mouza (Village) in Hectors and of Town/ Ward in KM²	No. of Occupied Residen- tial Houses	No. of House- holds	Total Population (including Institutional) and Houseless Population)			Scheduled Castes		Scheduled Tribes	
					Persons	Males	Females	Males	Females	Males	Females
1	2	3	4	5	6	7	8	9	10	11	12
1	P. S. Jhalda Contd.										
133	Dumaria	74·43	183	188	1,003	496	507	154	159	27	26
134	Chatrani	58·67	71	71	430	225	205	50	36	..	..
135	Bargram	105·47	15	15	70	37	33	3	2	..	..
136	Danzda	72·42	240	240	1,234	604	630	23	20	22	12
137	Kudahatu	55·37				Uninhabited					
138	Tarkana	31·31				Uninhabited					
139	Ulahatu	33·46				Uninhabited					
140	Belyadi	163·48	445	446	2,548	1,264	1,284	121	123	51	51
141	Dargu	108·59	197	218	1,373	726	647	44	35	..	..
142	Chekya	171·51	665	665	3,998	2,025	1,973	131	126	44	33
143	Gutniya	55·82	1	1	7	4	3	..	..	..	..
144	Rupungdi	13·90	51	52	270	148	122	..	..	20	18
145	Chitari	43·29	14	14	57	29	28	..	..	29	28
146	Mirdi	113·47	48	49	273	146	127	..	..	14	10
147	Narayanpur	52·04	44	44	239	121	118	..	..	24	25
148	Mahadebpur	72·22	37	37	214	111	103	..	..	..	..
149	Kulajanga	100·37	22	22	100	51	49	3	3	45	46
150	Durgi	294·01	127	127	652	336	316	22	14	25	13
151	Rahan	119·50	81	81	385	192	193	26	29	19	19
152	Tamakbera	29·69	43	45	216	94	122	..	..	..	..
153	Hesalber	134·74	114	114	528	266	262	34	26	55	50
154	Bara Ghanta	201·93	90	90	535	277	258	1	..	6	2
155	Beko	126·53	10	10	48	25	23	6	5	11	9
156	Kanriyar	357·13	106	106	446	232	234	..	..	222	226
157	Tahadri	466·74	82	82	346	185	161	6	8	52	53
158	Rigid	340·97	309	309	1,515	791	724	133	107	358	333
159	Dimu	435·24	273	273	1,344	678	666	..	..	224	225
160	Mohanpur	247·17	220	220	1,178	599	579	75	74	35	40
161	Karumama	154·00	50	50	273	145	128	..	..	137	120
162	Rampur	26·90	16	16	78	45	33	..	..	38	29
163	Kasdihi	137·91	58	58	358	179	179	5	5	..	..
164	Chutukpiri	169·96	62	62	350	187	163	20	11	30	26
165	Oldi	187·22	185	185	1,011	519	492	60	60	..	..

CENSUS ABSTRACT

Literates		MAIN WORKERS: Total Main Workers (I—IX)		Cultivators (I)		Agricultural Labourers (II)		Household Industry—Manufacturing, Processing, Servicing and Repairing [V(a)]		Other Workers [III, IV, V(b) & VI to IX]		Marginal Workers		Non-Workers	
Males	Females	Males	Females	Males	Females	Males	Females	Males	Females	Males	Females	Males	Females	Males	Females
13	14	15	16	17	18	19	20	21	22	23	24	25	26	27	28
218	71	239	52	65	4	29	24	7	2	138	22	22	88	235	367
114	3	61	..	38	..	3	..	2	..	18	..	48	5	116	200
18	1	21	..	6	..	6	..	..	..	9	..	1	15	15	18
301	59	323	16	151	..	43	1	1	4	128	11	2	186	279	428
										Uninhabited					
										Uninhabited					
										Uninhabited					
721	82	625	133	139	..	42	12	21	5	423	116	10	159	629	992
366	29	363	115	145	..	6	..	3	..	209	115	8	114	355	418
1,069	93	1,080	453	420	71	65	76	45	28	550	278	11	44	934	1,476
3	..	2	..	..	..	2	..	..	..	..	..	1	3	1	..
49	6	81	14	27	6	18	1	..	..	36	7	..	18	67	90
1	..	15	1	6	..	9	1	..	..	..	..	7	16	7	11
62	8	81	18	36	5	4	1	..	..	41	12	2	2	63	107
43	3	60	20	40	9	7	10	..	..	13	1	..	38	61	60
47	5	45	28	44	14	..	14	..	..	1	..	..	..	66	75
19	2	29	23	24	1	1	22	..	..	4	..	..	..	22	26
117	32	186	42	74	5	70	33	23	3	19	1	..	66	150	208
53	6	110	35	44	10	9	17	..	..	57	8	2	79	80	79
36	1	58	71	40	38	17	33	..	..	1	..	..	..	36	51
94	8	155	134	76	60	21	46	34	28	24	..	..	..	111	128
86	6	100	61	86	59	1	..	2	1	11	1	67	113	110	84
5	..	14	9	8	..	4	9	..	..	2	..	.	..	11	14
35	2	131	65	39	2	13	6	..	..	79	57	..	15	101	154
59	5	106	45	64	20	12	12	2	5	28	8	3	1	76	115
270	8	464	112	307	66	101	41	12	..	44	5	8	43	319	569
312	6	353	24	216	6	56	9	8	..	73	9	30	9	295	633
263	43	333	153	256	139	27	9	3	2	47	3	2	19	264	407
64	4	90	72	51	7	35	63	1	..	3	2	..	..	55	56
18	..	29	13	18	..	11	12	..	..	..	1	..	..	16	20
102	22	106	79	71	9	19	65	2	..	14	5	..	..	73	100
100	42	74	6	36	..	2	..	..	..	36	6	6	20	107	137
264	36	252	62	93	13	20	30	12	2	127	17	5	67	262	363

Location Code Number *i.e.* J. L. No. of Mouza Village)/ Ward No.	Name of Mouza (Village)/ Town/Ward (in absence) of Name repeat Ward No.)	Area of Mouza (Village) in Hectors and of Town/ Ward in KM²	No. of Occupied Residential Houses	No. of Households	Total Population (including Institutional and Houseless Population)			Scheduled Castes		Scheduled Tribes	
					Persons	Males	Females	Males	Females	Males	Females
1	2	3	4	5	6	7	8	9	10	11	12
1 P. S. Jhalda—Contd.											
166	Rajadera	60·93	61	61	305	152	153	..	..	..	..
167	Jhilinglahar	121·38	93	93	506	246	260	..	..	..	..
168	Buruhara alias Majhidi	242·87	365	365	2,026	1,021	1,006	101	95	64	62
169	Panrra	160·49	122	122	644	333	311	10	17	33	20
170	Urmad	144·34	37	37	177	100	77	6	4	94	73
171	Lakshmipur	139·27	14	14	62	26	36	..	..	26	36
172	Haratan	661·96	144	144	677	327	350	26	20	102	94
173	Baruydi	58·04	25	25	114	49	65	6	6	..	..
174	Kantuali	257·48	47	47	258	135	123	42	41	28	26
175	Simni	531·09	223	223	1,036	521	515	119	122	375	361
176	Jabar	826·69	111	111	491	252	239	2	..	219	214
177	Taharbera	209·51	88	88	463	226	237	17	18	110	120
178	Bararola	366·87	551	564	3,522	1,749	1,773	171	174	32	30
179	Marlong	243·11	108	108	557	285	272	46	43	80	85
180	Chirugara	102·62	81	81	398	198	200	..	..	..	..
181	Khaira	158·33	64	64	344	182	162	24	16	..	..
182	Bagda	155·41	81	81	387	190	197	..	..	..	..
183	Patrahatu	77·01	97	97	508	241	267	30	31	..	..
184	Ukma	264·15	150	150	837	407	430	35	28	64	58
185	Nutan Rolla	131·88	48	48	320	159	161	24	27	..	..
186	Urusarma	155·89	132	132	768	407	361	37	37	24	21
187	Belamu	330·48	43	43	237	134	103	16	13	113	85
188	Hanksara	162·31	99	99	535	271	264	6	6	13	12
189	Dugijara	77·60				Uninhabited					
190	Pargo	322·77	133	133	775	394	381	21	18	193	185
191	Khatanga	366·80	104	104	559	286	273	53	43	213	207
192	Sulunglohar	141·86	40	40	211	118	93	100	74	18	19
193	Karche	333·91	200	201	980	488	492	16	19	428	426
194	Maramu	395·93	73	73	358	175	183	..	..	56	62
195	Banshgar	183·19	1	1	7	5	2	..	..	..	..
196	Guridi	307·41	107	107	634	348	286	161	117	54	60
197	Chitmu	684·80	415	415	2,194	1,180	1,014	116	95	217	206
198	Sarjumhatu	126·51	113	113	506	257	249	..	..	1	..

CENSUS ABSTRACT

Literates		MAIN WORKERS: Total Main Workers (I—IX)		Cultivators (I)		Agricultural Labourers(II)		Household Industry—Manufacturing, Processing, Servicing and Repairing [V(a)]		Other Workers [III, IV, V(b) & VI to IX]		Marginal Workers		Non-Workers	
Males	Females	Males	Females	Males	Females	Males	Females	Males	Females	Males	Females	Males	Females	Males	Females
13	14	15	16	17	18	19	20	21	22	23	24	25	26	27	28
66	7	85	34	38	28	9	..	..	..	38	6	..	..	67	119
133	9	137	74	80	29	1	..	2	1	54	44	..	..	109	186
508	47	498	137	301	84	65	36	80	12	52	5	17	135	506	733
149	28	166	..	136	..	16	..	6	..	8	..	1	136	166	175
24	2	5	1	1	..	..	1	..	..	4	..	29	5	66	71
5	..	7	3	1	..	..	..	..	..	6	3	7	..	12	33
127	42	187	51	69	..	60	28	1	..	57	23	6	27	134	272
24	1	18	..	13	..	..	..	..	..	5	..	10	1	21	64
43	5	24	6	5	..	1	..	..	..	18	6	36	5	75	112
175	20	334	195	203	102	67	87	3	..	61	6	..	..	187	320
68	..	156	150	100	112	51	38	..	..	5	..	..	..	96	89
89	36	127	62	45	4	59	36	10	4	13	18	8	12	91	163
836	69	939	96	552	6	69	12	60	..	258	78	41	266	769	1,411
91	14	151	74	115	57	24	17	2	..	10	..	1	47	133	151
82	6	95	9	72	2	1	2	..	..	22	5	2	43	101	148
105	23	86	15	45	3	24	10	1	..	16	2	2	23	94	124
88	13	107	26	60	3	7	..	2	..	38	23	2	65	81	106
108	7	137	95	38	6	18	7	..	..	81	82	2	41	102	131
180	24	201	1	171	..	12	..	11	1	7	..	..	..	206	429
70	4	82	5	61	..	6	2	..	..	15	3	..	..	77	156
142	2	199	93	102	43	31	19	26	31	40	..	20	74	188	194
37	2	77	3	73	..	3	3	..	..	1	..	..	..	57	100
135	9	150	..	129	..	11	..	2	..	8	..	..	..	121	264
										Uninhabited					
133	47	192	14	132	3	27	6	8	..	25	5	2	131	200	236
105	14	133	52	72	1	52	48	7	2	2	1	..	..	153	221
54	4	51	12	27	3	24	9	..	..	..	..	..	1	67	80
176	18	265	63	240	53	16	8	1	..	8	2	65	255	158	174
103	25	100	67	77	20	23	46	..	..	..	1	..	4	75	112
2	2	2	..	2	..	..	..	..	..	..	..	..	..	3	2
117	17	207	72	143	29	48	41	7	2	9	..	..	15	141	199
440	28	604	20	324	7	162	9	13	..	105	4	5	196	571	798
112	3	150	1	99	..	1	..	..	..	50	1	3	..	104	248

Location Code Number *i. e.* J. L. No. of Mouza Village)/ Ward No.	Name of Mouza (Village)/ Town/War d(in absence) of Name repeat Ward No.)	Area of Mouza (Village) in Hectors and of Town/ Ward in KM²	No. of Occupied Residen- tial Houses	No. of House- holds	Total Population (including Institutional and Houseless Population)			Scheduled Castes		Scheduled Tribes	
					Persons	Males	Females	Males	Females	Males	Females
1	2	3	4	5	6	7	8	9	10	11	12
1 P. S. Jhalda—Contd.											
199	Damrughatu	305·32	165	165	771	394	377	..	..	394	377
200	Bara Metyala	402·33	208	210	1,054	558	496	296	242	139	130
201	Chhota Metyali	174·12	35	35	243	136	107	112	92	..	..
202	Chamchaka	133·68	107	107	618	328	290	96	96	..	..
203	Darma	140·83	20	20	139	67	72	..	..	..	..
204	Arra	83·43	60	60	326	158	168	23	28	21	21
205	Tatayara	413·58	567	567	3,078	1,552	1,526	73	63	239	220
206	Dulmi	211·61	57	59	304	151	153	..	..	120	116
207	Barudi	395·79	89	132	844	408	436	..	..	18	19
208	Timangda	333·70	130	130	809	404	405	..	..	34	31
209	Chargali	203·13	55	55	375	181	194	..	..	..	..
210	Hursi	211·62			Uninhabited						
211	Chayadi	109·20	75	75	477	249	228	..	..	1	3
212	Shyampur	124·09	91	91	554	272	282	..	..	15	13
213	Ghatkitya	94·75	24	24	127	66	61	48	43	4	3
214	Nawahatu	454·69	168	168	904	460	444	161	145	36	37
215	Garri	39·71			Uninhabited						
216	Bingdaru	119·45	76	76	401	192	209	10	9	26	29
217	Chiruhatu	111·20	213	213	1,301	623	678	3	8	18	21
218	Adardi	115·49	182	182	1,172	571	601	10	11	..	..
219	Samalpur	91·40	95	95	552	277	275	48	42	..	..
220	Kunrali	48·49			Uninhabited						
221	Chhotahankol	84·87	38	38	195	95	100	49	51	46	49
222	Barahankol	134·89	188	190	950	481	469	55	49	4	2
223	Bamaniya	155·84	315	315	1,686	861	825	47	37	2	2
224	Nalkapi	186·54	122	122	702	359	343	47	39	4	1
225	Shalgram	52·06	75	75	379	200	179	2	2	..	..
226	Arkali	98·48	96	96	533	252	281	74	75	12	17
227	Kanudi	95·34	116	116	768	396	372	20	15	1	..
228	Matkuma	164·00	222	222	1,331	677	654	17	12	6	4
229	Chelarpur *alias* Kokarkhap	192·57	182	182	1,152	577	575	26	27	10	10
230	Feraldi *alias* Goaladi	108·52	59	59	322	157	165	12	7	..	..
231	Murulahar	136·83	166	167	905	455	450	57	45	2	1

CENSUS ABSTRACT

Literates		MAIN WORKERS													
		Total Main Workers (I—IX)		Cultivators (I)		Agricultural Labourers (II)		Household Industry—Manufacturing, Processing, Servicing And Repairing [V(a)]		Other Workers [III, IV, V(b) & VI to IX]		Marginal Workers		Non-Workers	
Males	Females	Males	Females	Males	Females	Males	Females	Males	Females	Males	Females	Males	Females	Males	Females
13	14	15	16	17	18	19	20	21	22	23	24	25	26	27	28
191	12	213	30	127	3	86	27	..	..	..	..	..	..	181	347
206	7	326	37	167	1	141	35	1	..	17	1	1	21	231	438
37	2	61	12	44	1	6	9	..	..	11	2	..	..	75	95
94	11	161	10	110	2	14	2	8	..	29	6	..	..	167	280
26	2	36	1	28	..	3	1	1	..	4	..	..	..	31	71
56	5	85	10	65	..	7	4	3	..	10	6	..	..	73	158
678	14	821	224	613	145	80	21	14	6	114	52	23	367	708	935
66	5	73	39	31	4	13	4	27	29	2	2	..	15	78	99
125	2	209	21	158	1	7	3	..	..	44	17	10	73	189	342
197	8	174	12	90	3	45	9	..	..	39	..	2	39	228	354
94	..	75	13	52	6	12	7	..	..	11	..	..	12	106	169
									Uninhabited						
93	4	110	..	103	..	2	..	..	..	5	..	21	130	118	98
115	24	114	2	79	..	10	1	8	1	17	..	36	42	122	238
27	2	33	..	22	..	9	..	2	..	..	..	8	3	25	58
164	21	247	142	156	62	56	68	16	9	19	3	..	..	213	302
									Uninhabited						
104	6	107	14	90	6	10	8	..	..	7	..	..	..	85	195
277	11	290	95	179	21	4	1	18	8	89	65	44	151	289	432
323	17	244	87	126	2	6	..	..	..	112	85	14	47	313	467
83	8	144	68	88	11	34	45	10	10	12	2	..	..	133	207
									Uninhabited						
16	6	60	51	1	..	20	14	30	37	9	..	4	15	31	34
182	14	228	193	33	8	17	3	5	7	173	175	28	87	225	189
437	21	434	227	198	42	26	7	2	1	208	177	3	30	424	568
149	28	194	56	111	38	11	3	..	..	72	15	..	67	165	220
74	5	98	10	58	1	4	1	..	..	36	8	3	35	99	134
81	11	124	108	16	..	4	4	7	22	97	82	4	7	124	166
168	9	207	112	97	46	10	6	1	..	99	60	10	32	179	228
259	4	377	142	231	2	12	12	8	..	126	128	6	54	294	458
193	10	231	92	114	53	5	3	5	1	107	35	37	95	309	388
44	1	68	14	42	..	16	4	1	..	9	10	7	67	82	84
236	42	217	100	80	14	19	53	6	1	112	32	..	..	238	350

Location Code Number *i. e.* J. L. No. of Mouza Village)/ Ward No.	Name of Mouza (Village)/ Town/Ward in (absence) of Name repeat Ward No.)	Area of Mouza (Village) in Hectors and of Town/ Ward in KM²	No. of Occupied Residential Houses	No. of Households	Total Population (including Institutional and Houseless Population)			Scehduled Castes		Scheduled Tribes	
					Persons	Males	Females	Males	Females	Males	Females
1	2	3	4	5	6	7	8	9	10	11	12
1 P. S. Jhalda—Contd.											
232	Jendaru	180·96	236	239	1,312	709	603	128	136	22	2
233	Kofshila	267·25	146	146	825	413	412	51	47	30	23
234	Kachahatu	263·10	303	313	1,695	879	816	18	20	11	9
235	Upar Batari	484·82	339	339	2,159	1,085	1,074	301	281	36	27
236	Het Batari	116·63	76	76	498	230	268	..	..	..	..
237	Panarama	87·37	97	97	635	338	297	28	25	5	5
238	Banahata	147·78	77	77	462	226	236	29	31	71	73
239	Hanstala	250·06	46	46	286	144	142	2	..	..	..
240	Chaitandi	132·85	87	87	536	261	275	15	21	4	7
241	Tigra	346·36	187	187	1,053	520	533	156	143	32	34
242	Rampur	145·40	104	104	528	262	266	14	17	19	15
243	Harbah	155·73	128	131	667	351	316	..	..	40	36
244	Katiya	124·37	114	114	705	352	353	69	75	5	7
245	Bartaliya	100·73	362	363	2,025	1,028	997	30	25	..	..
246	Raghunathpur	65·51	90	90	516	247	269	4	5	..	..
247	Begunkodar	322·76	740	741	3,959	2,053	1,906	823	786	32	38
248	Basudebpur	99·98	52	52	284	144	140	21	22	..	..
249	Mutukura	143·87	215	215	1,301	656	645	6	7	..	..
250	Mahuda	110·44	76	76	371	198	173	31	33	..	..
251	Hirapur	68·48	84	84	429	217	212	34	26	14	16
252	Hudurgara	23·73			Uninhabited						
253	Poradi	73·60	48	48	231	112	119	41	36	71	83
254	Kurigram	118·73	105	105	592	291	301	33	29	10	2
255	Nischintapur	199·28	43	43	226	116	110	70	64	11	7
256	Lalpur	164·20			Uninhabited						
257	Ponruya	137·06	115	115	620	324	296	76	63	12	12
258	Joylong	95·07	84	84	476	233	243	24	30	16	19
259	Lagom	288·24	54	56	259	135	124	..	..	57	53
260	Ikurhatu	23·97	35	37	173	90	83	..	..	..	..
261	Gosaindi	17·40	20	20	88	50	38	..	..	42	32
262	Potmadi	242·54	123	123	546	281	265	..	..	206	182
263	Nowagarh	654·31	51	51	254	122	132	..	..	119	128
264	Jharhatu	725·85	134	134	667	349	318	36	37	176	142

CENSUS ABSTRACT

Literates		MAIN WORKERS													
		Total Main Workers (I—IX)		Cultivators (I)		Agricultural Labourers (II)		Household Industry—Manufacturing, Processing, Servicing and Repairing [V(a)]		Other Workers [III, IV, V(b) & VI to IX]		Marginal Workers		Non-Workers	
Males	Females	Males	Females	Males	Females	Males	Females	Males	Females	Males	Females	Males	Females	Males	Females
13	14	15	16	17	18	19	20	21	22	23	24	25	26	27	28
404	98	380	57	157	34	20	4	10	2	193	17	..	149	329	397
177	5	198	55	91	8	38	20	..	..	69	27	34	165	181	192
253	11	444	220	309	61	12	108	37	43	86	8	15	219	420	377
351	30	434	109	228	63	113	38	4	3	89	5	..	1	651	964
92	6	122	25	102	7	14	8	..	..	6	10	..	..	108	243
92	1	158	29	76	..	12	6	35	2	35	21	5	..	175	268
72	8	120	6	99	..	13	4	6	2	2	..	1	..	105	230
78	4	87	..	75	..	5	..	..	..	7	..	..	101	57	41
102	8	143	8	116	8	15	..	1	..	11	..	..	261	118	6
219	29	218	90	113	14	47	59	2	7	56	10	70	148	232	295
139	8	157	101	115	38	16	42	..	..	26	21	..	72	105	93
149	11	191	33	136	..	7	3	2	4	46	26	4	162	156	121
185	49	138	29	72	14	42	13	..	..	24	2	49	134	165	190
483	4	520	125	259	21	95	15	13	7	153	82	50	382	458	490
147	10	141	128	77	69	3	..	1	..	60	59	1	49	105	92
1,028	468	921	247	139	22	92	73	117	45	573	107	134	297	998	1,362
89	20	66	3	53	..	..	..	2	2	11	1	10	61	68	76
349	25	365	21	281	1	7	5	3	..	74	15	2	366	289	258
74	6	117	25	68	..	20	15	1	1	28	9	8	99	73	49
100	26	126	3	90	1	7	1	..	..	29	1	11	147	80	62
									Uninhabited						
2	..	60	22	12	..	7	4	..	14	41	4	10	60	42	37
91	22	162	6	111	..	1	..	..	..	50	6	11	164	118	131
49	14	67	2	28	..	18	..	..	..	21	2	5	59	44	49
									Uninhabited						
129	31	168	1	91	..	51	1	..	..	26	..	11	100	145	195
121	30	115	2	73	..	3	..	8	2	31	..	..	1	118	240
46	2	53	11	6	..	31	11	..	..	16	..	20	17	62	96
31	6	40	11	17	2	19	9	..	..	4	..	4	21	46	51
17	3	23	11	4	..	17	11	..	..	2	..	2	8	25	19
122	25	176	151	99	44	77	107	..	..	..	..	..	21	105	93
25	2	62	2	26	1	35	1	..	..	1	..	14	80	46	50
125	40	174	15	100	5	53	8	1	..	20	2	19	147	156	156

Location Code Number *i. e.* J. L. No. of Mouza Village)/ Ward No.	Name of Mouza (Village)/ Town/Ward (in absence of Name repeat Ward No.)	Area of Mouza (Village) in Hectares and of Town/ Ward in KM²	No. of Occupied Residential Houses	No. of Households	Total Population (including Institutional and Houseless Population)			Scheduled Castes		Scheduled Tribes	
					Persons	Males	Females	Males	Females	Males	Females
1	2	3	4	5	6	7	8	9	10	11	12
1 P. S. Jhalda											
265	Supurdi	222·95	25	25	116	59	57	..	..	56	55
266	Chatambari	117·16	159	159	1,001	512	489	10	..	82	51
267	Shoshodi	20·96			Uninhabited						
268	Brindabanpur	52·68	11	11	64	37	27	..	..	28	20
269	Murguma	301·31	306	307	1,537	820	717	69	55	102	99
270	Narayanpur *alais* Lakshmipur	121·81	42	42	233	106	127	..	..	24	33
271	Baradi	121·94			Uninhabited						
272	Gobindapur	88·62			Uninhabited						
273	Gajroidi	392·05			Uninhabited						
274	Mamudi	856·45	71	71	417	215	202	..	..	215	202
	Jhalda (M)	3·88	2,367	2,374	13,194	6,881	6,318	1,854	1,854	49	19
	Ward 1		278	278	1,629	855	774	178	184	10	5
	Ward 2		335	340	1,762	942	820	411	381	16	1
	Ward 3		276	277	1,477	774	703	176	200	1	1
	Ward 4		209	209	1,383	739	644	76	63	..	..
	Ward 5		233	233	1,255	633	622	177	173	13	10
	Ward 6		288	289	1,588	843	745	182	179	8	2
	Ward 7		366	366	1,835	917	918	346	375	..	..
	Ward 8		232	232	1,374	721	653	270	269	..	..
	Ward 9		150	150	891	457	434	38	30	1	..
	Rural	565·9	32,599	32,804	1,74,753	88,690	86,063	9,959	9,255	11,286	10,715
	Urban	*3·9*	*2,367*	*2,374*	*13,194*	*6,881*	*6,313*	*1,854*	*1,854*	*49*	*19*
	Grand Total	**569·8**	**34,966**	**35,178**	**187,947**	**95,571**	**92,376**	**11,813**	**11,109**	**11,335**	**10,734**

CENSUS ABSTRACT

Literates		MAIN WORKERS: Total Main Workers (I—IX)		Cultivators (I)		Agricultural Labourers (II)		Household Industry—Manufacturing, Processing, Servicing and Repairing [V(a)]		Other Workers [III, IV, V(b) & VI to IX]		Marginal Workers		Non-workers	
Males	Females	Males	Females	Males	Females	Males	Females	Males	Females	Males	Females	Males	Females	Males	Females
13	14	15	16	17	18	19	20	21	22	23	24	25	26	27	28
24	6	42	32	21	4	21	28	..	..	..	..	..	7	17	18
299	122	227	149	156	106	39	24	6	17	26	2	..	3	285	337
									Uninhabited						
14	3	22	9	9	5	8	4	..	..	5	..	1	3	14	15
391	68	461	181	292	34	69	123	8	1	92	23	12	65	347	471
35	10	47	29	19	8	27	21	..	..	1	..	14	55	45	43
									Uninhabited						
									Uninhabited						
									Uninhabited						
40	1	122	58	98	18	22	27	..	..	2	13	11	39	82	105
4,471	2,343	3,324	493	80	8	26	2	273	29	2,945	454	61	46	3,496	5,774
578	292	377	15	9	2	5	..	43	2	320	11	13	22	465	737
607	201	477	91	14	2	3	2	44	6	416	81	4	1	461	728
498	219	313	54	24	3	1	..	8	..	280	51	1	3	460	646
564	317	326	9	11	..	8	..	30	2	277	7	..	..	413	635
440	305	301	60	1	..	..	..	5	..	295	60	..	2	332	560
563	354	493	111	7	1	7	..	34	13	445	97	1	4	349	630
391	194	452	103	7	..	1	..	23	1	421	102	6	5	459	810
494	239	357	15	3	..	1	..	65	..	288	15	36	9	328	629
336	222	228	35	4	..	..	..	21	5	203	30	..	..	229	399
38,515	6,949	45,167	12,544	26,196	4,447	6,878	4,708	1,349	636	10,744	2,753	2,091	11,971	41,432	61,548
4,471	*2,343*	*3,324*	*493*	*80*	*8*	*26*	*2*	*273*	*29*	*2,945*	*454*	*61*	*46*	*3,496*	*5,774*
42,986	**9,292**	**48,491**	**13,037**	**26,276**	**4,455**	**6,904**	**4,710**	**1,622**	**665**	**13,689**	**3,207**	**2,152**	**12,017**	**44,928**	**67,322**

ALPHABETICAL LIST OF VILLAGES

2 P. S. JAIPUR

Sl. No.	Name of Villages	Jurisdiction List No.	Population 1971	Population 1981	Sl. No.	Name of Villages	Jurisdiction List No.	Population 1971	Population 1981
1	2	3	4	5	1	2	3	4	5
1	Agharpur	80	743	800	36	Dhabani	103	420	528
2	Alkusha	53	359	417	37	Dhabni	60	347	388
3	Amdih	100	40	47	38	Dhumadi	2	349	425
4	Ankduar	10	295	283	39	Dimdiha	51	473	551
5	Aroyargari	13	*	*	40	Dumurdih	93	213	219
6	Asanya	12	360	404	41	Durama	69	343	397
7	Baglata	19	379	407	42	Ghaghra	50	1,101	1,201
8	Baijnathdi alias Dokatanr	25	199	241	43	Ghaghri	106	94	529
9	Bail	17	834	998	44	Gopinathpur	26	194	244
10	Balibhasa	68	358	434	45	Gunja	81	868	1,037
11	Baliagora	96	421	487	46	Hargara	58	594	693
12	Bangidiri	36	850	1,004	47	Hathimuri	55	633	770
13	Bangora	71	382	468	48	Hatinanda	43	721	1,022
14	Banshgar	30	251	95	49	Hetkahan	113	896	1,433
15	Baragram	75	1,438	1,626	50	Hinri	47	511	625
16	Barbenda	63	2,071	2,807	51	Hoyanda	59	956	1,187
17	Barmalka	15	113	112	52	Jahajpur	109	534	667
18	Baruyadi	112	182	130	53	Jaipur	66	5,634	673
19	Beltanr	92	197	231	54	Jamra	5	705	981
20	Bhadadi	9	425	524	55	Jharmamara	87	629	730
21	Bhaddi	65	746	873	56	Jorre	52	618	673
22	Bhelaidi	67	217	302	57	Kalikapur	35	150	179
23	Bheriya	57	235	252	58	Kalyanpur	46	199	234
24	Chaitandi	78	521	528	59	Kamukhap	98	283	324
25	Chapaitanr	88	825	1,089	60	Kanudi	86	268	327
26	Chaukibera	44	472	561	61	Karkara	1	1,486	1,895
27	Chhakudi	27	99	123	62	Karmatanr	37	732	942
28	Chhatka	48	506	597	63	Kashipur	34	332	348
29	Chhotamalka	16	*	*	64	Kekeyara	74	450	462
30	Chirkamu alias Kirkmu	14	514	532	65	Khayertanr	110	168	693
31	Chitahi	105	322	394	66	Koshungi	42	532	645
32	Dahikunri	39	230	213	67	Kulara	107	422	103
33	Dambera	6	1,290	1,739	68	Kusumtikri	79	576	621
34	Damru	8	1,180	1,367	69	Labindi	4	*	*
35	Darikuri	20	645	732	70	Layadi	33	220	222

ALPHABETICAL LIST OF VILLAGES

2 P. S. JAIPUR

Sl. No.	Name of Villages	Jurisdiction List No.	Population 1971	Population 1981
1	2	3	4	5
71	Litiyadih	99	84	87
72	Manipur	84	257	321
73	Mantanr	3	490	636
74	Mayadi	24	278	329
75	Mirdi	102	323	376
76	Mukundapur	97	817	927
77	Narandi	32	86	146
78	Narayanpur	83	808	1,006
79	Nimudi	49	12	*
80	Nutandi	61	810	1,023
81	Palanja	91	1,175	1,390
82	Panrga	54	400	473
83	Patamjuri	29	783	1,065
84	Phuljharia	76	*	*
85	Pipratanr	85	440	526
86	Riri	11	509	599
87	Pratappur	94	536	657
88	Pundag	21	654	745
89	Rahardaga	64	539	630
90	Ramamoti	77	574	662
91	Rampur	41	175	209
92	Rangadih	38	467	502
93	Rangnitanr	89	500	610
94	Rarekacha	7	360	367
95	Ratnadi	73	151	204
96	Ritudi	62	*	*
97	Rop	23	1,612	2,026
98	Sabanpur	82	462	536
99	Selani	72	378	462
100	Shalagram	18	202	246
101	Shalagram	95	396	476
102	Shyampur	101	525	646
103	Sidhi	31	2,426	2,954
104	Silphor	56	448	*
105	Silphor	70	*	472
106	Singhagora	45	473	547
107	Srirampur	108	1,653	2,020
108	Susnidih	40	435	581
109	Talmu	22	375	415
110	Tanasi	90	552	722
111	Tunta	104	399	510
112	Udaypur	28	181	219
113	Uparkahan	111	1,559	1,794
	Total (Rural)		**63,654**	**76.757**

* Uninhabited

Location Code Number *i. e.* J. L. No. of Mouza Village)/ Ward No.	Name of Mouza (Village)/ Town/Ward (in absence) of Name repeat Ward No.)	Area of Mouza (Village) in Hectares and of Town/ Ward in KM²	No. of Occupied Residen- tial Houses	No. of House- holds	Total Population (including Institutional and Houseless Population)			Scheduled Castes		Scheduled Tribes	
					Persons	Males	Females	Males	Females	Males	Females
1	2	3	4	5	6	7	8	9	10	11	12
2 P. S. Jaipur											
1	Karkara	345·49	323	323	1,895	982	913	123	159	33	33
2	Dhumadi	142·48	63	63	425	218	207	47	67	49	54
3	Mantanr	228·96	91	91	636	316	320	..	..	21	31
4	Labindi	79·15			Uninhabited						
5	Jumra	268·45	152	152	981	489	492	..	..	..	..
6	Dambera	462·38	280	281	1,739	950	789	70	100	219	216
7	Rarekacha	181·87	63	63	367	191	176	38	35	153	141
8	Damru	465·96	239	239	1,367	689	678	160	189	37	38
9	Bhadadi	117·53	77	77	524	263	261	52	59	88	94
10	Ankduar	313·05	48	48	283	159	124	..	..	154	124
11	Piri	405·98	114	114	599	307	292	12	8	130	130
12	Asanja	205·68	71	71	404	194	210	62	70	132	140
13	Arojar Gorikirkamu	58·07			Uninhabited						
14	Chirkamualins	210·92	93	94	532	261	271	..	..	205	204
15	Burmalk	85·09	20	20	112	54	58	14	10	..	..
16	Chhota Malka	114·11			Uninhabited						
17	Buli	368·59	178	178	998	519	479	..	..	102	90
18	Shalagram	128·62	45	45	246	126	120	7	6	16	13
19	Buglata	166·50	47	47	407	324	83	..	..	90	83
20	Durikuri	214.90	142	142	732	385	347	15	15	59	56
21	Pundag	369·72	142	142	745	397	348	69	68	66	62
22	Talmu	250·38	81	81	415	217	198	28	58	41	40
23	Rop	325·04	365	365	2,026	1,063	963	116	90	185	189
24	Mayadi	94·06	70	70	329	177	152	..	..	27	24
25	Buijnathdi alias	96·97	42	42	241	125	116	..	..	125	116
26	Gupinathpur	139·28	37	37	244	126	118	..	..	97	95
27	Chhakudi	55·34	23	23	123	67	56	3	2	61	52
28	Udaypur	103·07	44	44	219	107	112	..	..	107	112
29	Putanjuri	466·79	189	189	1,065	547	518	108	112	31	32
30	Banshgar	83·95	19	19	95	49	46	..	..	..	..
31	Sidhi	592·09	508	538	2,954	1,545	1,409	670	631	106	85
32	Narandi	117·66	23	23	146	70	76	32	46	15	7
33	Layadi	233·78	41	41	222	124	98	..	..	72	57

CENSUS ABSTRACT

Literates		MAIN WORKERS													
		Total Main Workers (I—IX)		Cultivators (I)		Agricultural Labourers (II)		Household Industry—Manufacturing, Processing, Servicing and Repairing [V(a)]		Other Workers [III, IV, V(b) & VI to IX]		Marginal Workers		Non-Workers	
Males	Females	Males	Females	Males	Females	Males	Females	Males	Females	Males	Females	Males	Females	Males	Females
13	14	15	16	17	18	19	20	21	22	23	24	25	26	27	28
281	40	406	7	263	7	52	..	2	..	89	..	..	..	576	906
67	5	111	3	50	..	15	3	..	..	46	..	..	..	107	204
167	18	157	40	91	36	10	4	3	..	53	..	..	21	159	259
258	32	247	3	120	..	36	2	14	..	77	1	..	262	242	227
418	47	467	49	321	22	102	27	..	..	44	..	..	94	483	646
41	1	125	83	81	55	33	25	..	..	11	3	..	..	66	93
205	16	296	128	178	68	84	58	..	..	34	2	83	227	310	323
102	10	140	1	116	..	..	..	..	..	24	1	..	..	123	260
45	1	86	71	20	5	52	66	..	..	14	..	..	1	73	52
127	14	136	95	103	69	13	25	2	1	18	..	1	84	170	113
60	3	92	1	92	1	..	..	..	..	..	..	..	103	102	106
								Uninhabited							
42	3	152	46	96	17	45	29	2	..	9	..	..	..	109	225
1	..	27	14	16	6	8	8	1	..	2	..	..	1	27	43
								Uninhabited							
152	16	239	19	143	1	84	18	..	..	12	..	..	92	280	368
40	..	59	12	19	..	29	12	..	..	11	..	1	11	66	97
273	..	81	28	19	2	33	26	..	..	29	..	1	11	242	44
156	31	183	2	106	..	16	..	..	..	61	2	1	83	201	262
152	6	232	4	187	..	1	..	5	2	39	2	1	208	164	136
41	1	32	5	17	2	..	..	..	..	15	3	68	88	117	105
357	71	442	19	255	9	89	1	15	7	83	2	14	134	607	810
46	..	69	..	66	..	..	..	..	..	3	..	11	..	97	152
4	..	59	7	59	7	..	..	..	..	..	..	26	71	40	38
8	..	71	7	57	2	13	5	..	..	1	..	..	..	55	111
6	..	37	2	23	..	14	2	..	..	..	..	1	..	29	54
16	..	64	5	64	5	..	..	..	..	..	..	..	..	43	107
158	8	306	5	227	4	8	1	20	..	51	..	2	9	239	504
4	..	25	..	23	..	..	..	..	..	2	..	..	..	24	46
579	116	610	23	345	12	24	8	14	..	227	3	192	187	743	1,199
25	3	34	2	28	..	3	2	..	..	3	..	..	..	36	74
68	1	64	1	46	..	6	..	..	..	12	1	2	..	58	97

Location Code Number *i. e.* J. L. No. of Mouza Village)/ Ward No.	Name of Mouza (Village)/ Town/Ward (in absence) of name repeat Ward No.)	Area of Mouza (Village) in Hectares and of Town/ Ward in KM²	No. of Occupied Residential Houses	No. of Households	Total Population (including Institutional) and Houseless Population)			Scheduled Castes		Scheduled Tribes	
					Persons	Males	Females	Males	Females	Males	Females
1	2	3	4	5	6	7	8	9	10	11	12
2 *P. S. Jaipur*—Contd.											
34	Kashipur	233·16	58	58	348	178	170	4	9	32	30
35	Kalikapur	174·82	27	27	179	94	85	..	..	45	45
36	Bangidiri	818·51	171	171	1,004	519	485	118	107	191	196
37	Karmatanr	239·94	140	140	942	501	441	55	50	..	..
38	Rangadih	212.78	83	83	502	238	264	..	..	21	14
39	Dahikunri	141·22	42	42	213	101	112	11	12	..	..
40	Susunidih	196·19	107	107	581	307	274	..	..	286	248
41	Rampur	75·51	35	35	209	113	96	..	..	..	..
42	Koshangi	190·22	106	106	645	323	322	28	23	23	18
43	Hatinanda	248·98	172	172	1,022	511	511	27	29	125	135
44	Chakkibera	144·63	93	93	561	279	282	..	..	19	12
45	Singhagara	300·84	97	97	547	263	284	..	..	43	38
46	Kalyanpur	118·45	37	37	234	131	103	..	..	..	..
47	Hinjri	108·86	85	85	625	331	294	110	93	..	..
48	Chhatka	186·08	148	148	597	310	287	182	176	..	..
49	Nimudi	98.78			Uninhabited						
50	Ghaghra	343·40	225	225	1,201	614	587	256	264	1	2
51	Dimdiha	200·07	92	92	551	280	271	23	30	..	..
52	Jorre	287·90	123	123	673	339	334	41	34	..	..
53	Alkusha	129·50	64	64	417	208	209	..	..	69	77
54	Panrga	206·92	81	81	473	249	224	..	..	29	28
55	Hathimuri	302·16	121	121	770	368	402	69	77	..	..
56	Silphor	75·15			Uninhabited						
57	Bherija	255·73	53	53	252	123	129	..	..	62	50
58	Hargra	246·13	111	111	693	352	341	..	..	..	..
59	Hoyanda	246·14	177	177	1,187	608	579	135	127	..	..
60	Dhabani	167·62	67	67	388	201	187	..	..	8	7
61	Nutandi	442·92	168	168	1,023	514	509	367	355	2	1
62	Ritudi	192·26			Uninhabited						
63	Barbenda	217·32	437	437	2,804	1,426	1,378	112	114	10	8
64	Rahardaga	106·10	102	103	630	329	301	128	110	5	1
65	Bhaddi	119·80	146	146	873	451	422	3	3	..	..
66	Jaipur	829·21	1,122	1,122	6,532	3,329	3,203	819	815	130	110

CENSUS ABSTRACT

Literates		MAIN WORKERS													
		Total Main Workers (I—IX)		Cultivators (I)		Agricultural Labourers (II)		Household Industry—Manufacturing, Processing, Servicing and Repairing [V(a)]		Other Workers III, IV, V(b) & VI to IX]		Marginal Workers		Non-Workers	
Males	Females	Males	Females	Males	Females	Males	Females	Males	Females	Males	Females	Males	Females	Males	Females
13	14	15	16	17	18	19	20	21	22	23	24	25	26	27	28
93	28	86	19	50	7	21	12	..	..	15	..	6	58	86	93
1	..	55	50	55	50	..	..	..	..	..	..	..	..	39	35
122	2	203	133	185	130	..	3	..	..	18	..	85	15	231	337
229	31	199	49	134	8	34	40	..	..	31	1	29	35	273	357
81	14	98	..	96	..	1	..	1	..	..	..	17	..	123	264
37	1	51	..	47	..	2	..	..	..	2	..	4	2	46	110
100	3	157	12	54	..	84	12	..	..	19	..	12	15	138	247
63	4	72	3	52	..	20	3	..	..	..	..	..	40	41	53
125	9	164	8	105	1	17	2	..	..	42	5	..	..	159	314
121	13	217	2	176	..	..	..	7	..	34	2	..	..	294	509
118	43	128	..	75	..	11	..	..	..	42	..	..	..	151	282
80	9	126	80	100	79	..	..	..	..	26	1	..	..	137	204
27	1	60	42	60	42	..	..	..	..	..	..	..	..	71	61
116	2	150	43	138	39	3	4	2	..	7	..	40	167	141	84
115	13	137	..	117	..	10	..	..	..	10	..	..	..	173	287
									Uninhabited						
323	69	284	29	173	17	45	10	10	1	56	1	..	2	330	556
142	9	150	1	24	1	118	..	2	..	6	..	..	4	130	266
95	21	193	2	153	1	35	1	..	..	5	..	3	69	143	263
35	1	118	8	106	5	..	..	..	..	12	3	..	57	90	144
41	..	144	..	126	..	1	..	13	..	4	..	..	..	105	224
109	7	202	..	164	..	36	..	..	..	2	..	10	..	156	402
									Uninhabited						
63	6	55	5	41	3	9	1	1	1	4	..	..	4	68	120
139	5	199	..	178	..	6	..	..	..	15	..	..	200	153	141
229	20	322	185	164	12	147	173	..	..	11	..	9	18	277	376
69	2	88	..	69	..	7	..	..	..	12	..	14	47	99	140
187	5	188	4	113	..	9	..	1	..	65	4	60	73	266	432
									Uninhabited						
434	11	689	109	397	22	98	..	5	..	189	87	52	252	685	1,017
156	10	128	58	45	8	19	6	5	2	59	42	34	85	167	158
230	18	197	35	165	25	3	..	..	..	29	10	39	68	215	319
1,836	853	1,445	123	282	37	119	27	50	12	994	47	89	118	1,795	2,962

Location Code Number *i. e.* J. L. No. of Mouza (Village)/ Ward No.	Name of Mouza (Village)/ Town/Ward (in absence) of name repeat Ward No.)	Area of Mouza (Village) in Hectares and of Town/ Ward in KM²	No. of Occupied Residential Houses	No. of Households	Total Population (including Institutional and Houseless Population)			Scheduled Castes		Scheduled Tribes	
					Persons	Males	Females	Males	Females	Males	Females
1	2	3	4	5	6	7	8	9	10	11	12
2 P. S. Jaipur—Contd.											
67	Bhelaidi	134·21	42	42	302	159	143	..	..	..	..
68	Bolibhasa	100·39	62	62	434	226	208	..	..	..	..
69	Durawa	67·31	56	56	397	191	206	33	30	..	..
70	Silphor	154·59	76	76	472	233	239	59	71	..	..
71	Bangora	152·13	70	70	468	240	228	..	..	21	19
72	Selani	218.03	71	71	462	231	231	5	12	55	49
73	Ratnadi	111·68	32	32	204	108	96	20	13	2	1
74	Kokeyara	227·54	72	72	462	223	239	34	35	13	13
75	Baragram	355·00	261	261	1,626	840	786	136	127	..	..
76	Phuljhoriya	46·75			Uninhabited						
77	Ramawoli	177·99	104	104	662	343	319	129	124	41	40
78	Chaitandi	140·55	96	96	528	281	247	10	5	6	9
79	Kusumtikri	102·60	102	102	621	333	288	29	37	..	..
80	Agharpur	206·36	134	134	800	399	401	5	12	14	26
81	Gunja	329·48	167	168	1,037	520	517	65	63	9	5
82	Sabanpur	113·96	81	81	536	291	245	3	5	..	..
83	Narayanpur	292·42	168	170	1,006	527	479	117	111	14	12
84	Manipur	146·32	57	57	321	167	154	3	7	..	..
85	Pijoratar	65·72	88	88	526	268	258	..	..	..	..
86	Kamadi	90·24	59	59	327	171	156	..	..	..	..
87	Jharmauera	193·97	113	113	730	371	359	50	56	37	31
88	Chapaitanr	180·83	172	172	1,089	544	545	45	59	18	7
89	Rangnitaur	92·06	96	96	610	314	296	..	..	..	..
90	Tanasi	256·21	115	115	722	365	357	180	166	..	..
91	Polanja	276·58	216	216	1,390	729	661	85	70	20	16
92	Beltanr	80·33	36	36	231	119	112	..	..	..	..
93	Dumardih	100·39	51	51	219	102	117	..	..	39	47
94	Pratappur	100·57	114	114	657	316	341	14	11	..	1
95	Salgram	127·51	72	72	476	239	237	21	24	5	3
96	Baliyagora	76·77	83	83	487	234	253	..	..	..	..
97	Mukundpur	143·66	178	178	927	485	442	99	90	12	13
98	Kamukhap	40·57	47	47	324	162	162	..	..	..	..
99	Litiyadih	33·95	17	17	87	38	49	3	4	35	4

CENSUS ABSTRACT

Literates		MAIN WORKERS: Total Main Workers (I—IX)		Cultivators (I)		Agricultural Labourers (II)		Household Industry—Manufacturing, Processing, Servicing and Repairing [V(a)]		Other Workers [III, IV, V(b) & VI to IX]		Marginal Workers		Non-Workers	
Males	Females	Males	Females	Males	Females	Males	Females	Males	Females	Males	Females	Males	Females	Males	Females
13	14	15	16	17	18	19	20	21	22	23	24	25	26	27	28
68	4	72	46	59	46	..	..	..	..	13	..	..	..	87	97
111	7	96	19	77	19	1	..	..	..	18	..	..	..	130	189
87	6	108	13	85	11	1	1	10	1	12	..	..	37	83	156
91	18	117	27	60	4	44	20	..	1	13	2	..	..	116	212
141	13	115	107	81	2	21	104	..	..	13	1	..	..	125	121
104	9	97	6	60	..	5	..	30	6	2	..	..	..	134	225
48	11	39	..	26	..	3	..	..	..	10	..	..	..	69	96
124	23	74	3	71	..	1	..	..	2	2	1	..	..	149	236
449	102	327	3	249	1	20	1	7	..	51	1	..	7	513	776
									Uninhabited						
196	33	134	12	83	3	27	8	..	1	24	..	23	31	186	276
117	20	138	6	125	..	2	6	..	..	11	..	..	..	143	241
128	6	138	60	113	..	5	58	8	2	12	..	..	..	195	228
211	29	171	12	122	4	17	8	..	..	32	..	9	48	219	341
284	49	211	2	169	..	3	..	6	1	33	1	41	114	268	401
203	16	113	20	95	..	2	18	..	..	16	2	2	..	176	225
335	66	139	4	50	1	31	2	5	..	53	1	137	220	251	255
68	12	79	72	64	70	2	2	..	..	13	..	..	2	88	80
113	11	133	113	92	96	33	17	..	..	8	..	..	1	135	144
78	9	73	7	43	5	16	2	..	..	14	..	21	28	77	121
231	51	186	198	158	198	..	..	..	..	28	..	..	..	185	161
174	23	290	168	250	155	21	13	5	..	14	..	9	94	245	283
159	17	148	159	108	101	36	57	..	..	4	1	..	1	166	136
148	37	187	84	104	48	18	36	33	..	32	..	6	95	172	178
333	48	338	211	277	155	10	54	..	..	51	2	25	85	366	365
71	41	42	9	33	9	..	..	..	..	9	..	10	25	67	78
63	17	38	22	5	1	20	15	13	6	..	..	..	..	64	95
156	29	150	78	66	28	47	37	29	12	8	1	..	..	166	263
168	31	101	4	81	1	6	3	..	..	14	..	..	..	138	233
61	4	126	123	104	111	17	12	..	..	5	..	3	8	105	122
148	24	156	41	8	1	36	25	25	..	87	15	78	65	251	336
94	4	87	..	80	..	..	..	1	..	6	..	1	..	74	162
3	..	25	1	25	..	..	..	..	..	..	1	..	..	13	48

Location Code Number *i. e.* J. L. No. of Mouza (Village)/ Ward No.	Name of Mouza (Village)/ Town/Ward (in absence) of name repeat Ward No.)	Area of Mouza (Village) in Hectares and of Town/ Ward in KM²	No. of Occupied Residential Houses	No. of Households	Total Population (including Institutional and Houseless Population)			Scheduled Castes		Scheduled Tribes	
					Persons	Males	Females	Males	Females	Males	Females
1	2	3	4	5	6	7	8	9	10	11	12
2 P. S. Jaipur											
100	Amdih	97·84	8	8	47	24	23	..	..	..	..
101	Shyampur	56·63	95	95	646	323	323	18	14	..	..
102	Mirdi	195·75	50	50	376	202	174	19	27	23	15
103	Dhabani	227·02	70	70	528	266	262	..	..	..	..
104	Tunta	151·72	72	72	510	264	246	..	..	..	..
105	Chitahi	140·71	58	58	394	202	192	..	..	..	..
106	Ghaghri	162·45	94	94	529	279	250	18	18	..	..
107	Kulara	147·45	17	18	103	45	58	..	..	..	..
108	Srirampur	506·31	329	329	2,020	1,030	990	155	157	3	3
109	Jahajpur	219·76	110	110	667	370	297	109	83	229	184
110	Khayertaur	44·40	111	111	693	352	341	..	..	..	..
111	Upar Kahan	431·85	293	293	1,794	916	878	127	109	35	36
112	Baruyadi	95·32	28	28	130	65	65	..	..	..	..
113	Hetkahan	283·60	247	247	1,433	730	703	34	30	227	225
	Total	**230·5**	**12,810**	**12,847**	**76,757**	**39,468**	**37,289**	**5,739**	**5,722**	**4,380**	**4,138**
	Entirely rural										

CENSUS ABSTRACT

Literates		MAIN WORKERS													
		Total Main Workers (I—IX)		Cultivators (I)		Agricultural Labourers (II)		Household Industry—Manufacturing, Processing, Servicing and Repairing [V(a)]		Other Workers [III, IV, V(b) & VI to IX]		Marginal Workers		Non-workers	
Males	Females	Males	Females	Males	Females	Males	Females	Males	Females	Males	Females	Males	Females	Males	Females
13	14	15	16	17	18	19	20	21	22	23	24	25	26	27	28
11	2	7	..	6	..	..	..	..	..	1	..	6	3	11	20
165	35	146	32	105	25	10	6	7	..	24	1	..	2	177	289
112	15	25	25	9	5	2	1	..	1	14	18	77	68	100	81
169	35	15	1	..	..	..	..	..	..	15	1	131	..	120	261
66	2	121	3	116	3	..	..	..	..	5	..	30	54	113	189
50	7	67	13	61	12	4	1	..	..	2	..	38	43	97	136
127	3	64	..	63	..	..	..	..	..	1	..	24	..	191	250
24	..	20	..	18	..	1	..	..	..	1	..	1	..	24	58
320	56	454	21	313	4	72	6	41	10	23	1	..	8	576	961
120	10	152	1	143	..	6	1	..	..	3	..	..	..	218	296
146	8	199	..	177	..	6	..	..	..	16	..	..	199	153	142
444	128	439	197	351	141	19	56	9	..	60	..	40	84	437	597
39	11	25	2	7	1	9	..	..	..	9	1	4	3	36	60
156	18	331	5	247	1	34	1	7	..	43	3	24	56	375	642
16,124	**2,753**	**17,667**	**3,612**	**11,514**	**2,079**	**2,233**	**1,187**	**411**	**69**	**3,509**	**277**	**1,647**	**4,397**	**20,154**	**29,280**

ALPHABETICAL LIST OF VILLAGES

3 P. S. ARSHA

Sl. No.	Name of Villages	Jurisdiction List No.	Population 1971	Population 1981	Sl. No.	Name of Villages	Jurisdiction List No.	Population 1971	Population 1981
1	2	3	4	5	1	2	3	4	5
1	Aharara	39	1,321	1,634	34	Hethjambad	60	172	184
2	Arsa	43	3,065	3,573	35	Hetjari	11	929	1,087
3	Balarampur	12	82	104	36	Ibirkola *alias* Misirdi	86	1,377	1,499
4	Baliya	8	1,396	1,516	37	Jarataur	48	513	635
5	Bamandiha	56	410	438	38	Jhalda	57	1,385	1,780
6	Bamni	18	147	182	39	Jhariyadi	78	213	251
7	Bandudih	28	80	106	40	Jhujhka	75	1,242	1,391
8	Baram	4	1,245	1,308	41	Juradi	55	347	423
9	Beldi	79	1,691	1,689	42	Juri	93	849	981
10	Bhelaidih	30	154	205	43	Kadampur	37	699	841
11	Bhuda	69	159	212	44	Kalabani	29	316	463
12	Bhuiyandih	23	132	159	45	Kanchanpur	54	337	436
13	Bhursa	80	750	990	46	Kanriyardih	20	50	52
14	Birchali	59	670	797	47	Kamtadi	90	871	1,068
15	Briddhitaur *alias* Bandih	47	253	295	48	Karandi	42	830	978
16	Burahatu *alias* Kashidih	10	409	457	49	Kenda	15	822	1,004
17	Chakladarerdih				50	Khedadi	44	259	338
	alias Ghatban	6	100	115	51	Khukhramura	95	823	870
18	Chatuhansa	73	2,043	2,471	52	Kishnapur	14	213	251
19	Chitidih	45	693	891	53	Korang	94	1,091	1,270
20	Deltanar	38	*	*	54	Korarya	96	1,075	1,256
21	Dhanara	88	593	806	55	Kudagara	53	1,585	1,948
22	Gandha bazar				56	Kulaghutu	1	374	350
	alias Raghunathgani	32	700	785	57	Kultaur *alias* Paharpur	65	497	659
23	Gayalikocha	24	310	331	58	Kumirdiha	72	1,007	1,187
24	Ghatiyali	19	183	220	59	Lachhamanpur	62	977	1,056
25	Goradag	58	772	794	60	Mankiyari	46	740	978
26	Gourandi	40	*	1	61	Manpur	41	64	80
27	Gundrigora	3	123	122	62	Mudali	71	1,484	1,631
28	Gurahata	67	447	517	63	Nagra	2	781	874
29	Harada	34	344	491	64	Nunya	33	825	965
30	Haramadih	31	281	338	65	Palpal	35	2,539	3,195
31	Haranama	81	438	588	66	Pandrama	85	784	988
32	Hesla	77	2,751	2,950	67	Parsiyer	21	69	93
33	Hetgugui	9	1,843	2,120	68	Pathardi	74	418	475

ALPHABETICAL LIST OF VILLAGES

3 P. S. ARSHA

Sl. No.	Name of Villages	Jurisdiction List No.	Population 1971	Population 1981
1	2	3	4	5
69	Pattanr	27	278	342
70	Patuara	87	1,458	1,332
71	Phasko	52	1,093	1,282
72	Piskapahari	91	388	462
73	Pathati	92	880	1,215
74	Puranaburudih	25	*	*
75	Puyara	97	2,248	1,961
76	Rajpati	70	1,512	1,779
77	Rangamati	51	2,201	2,572
78	Ramjibanpur	76	421	618
79	Rugri	36	739	866
80	Sadpuara	98	547	640
81	Salaidanar	64	905	1,008
82	Satra	84	2,518	2,277
83	Satsimulia	83	..	329
84	Senabana	63	867	1,043
85	Sirkabad	68	3,105	3,923
86	Sitarampur	22	193	213
87	Sirdi	89	324	446
88	Tanasi	26	533	653
89	Tari	13	452	551
90	Telidi	82	—	832
91	Tenyasi	66	986	1,204
92	Thakursima *alias* simbhuya	5	440	542
93	Torang	49	533	660
94	Tumba	50	811	961
95	Ulugoriya	7	1,051	1,237
96	Upargugui	17	1,657	1,959
97	Uparjambad	61	1,251	1,490
98	Uparjari	16	1,361	1,626
	Total (Rural)		**78,894**	**92,767**

*Uninhabited

Location Code Number *i. e.* J. L. No. of Mouza Village)/ Ward No.	Name of Mouza (Village)/ Town/Ward(in absence) of Name repeat Ward No.).	Area of Mouza (Village) in Hectares and of Town/ Ward in KM²	No. of Occupied Residential Houses	No. of Households	Total Population (including Institutional and Houseless Population)			Scheduled Castes		Scheduled Tribes	
					Persons	Males	Females	Males	Females	Males	Females
1	2	3	4	5	6	7	8	9	10	11	12
3 P. S. Arsha											
1	Kulaghutu	144·07	66	66	350	173	177	22	27	..	..
2	Nagra	290·97	150	150	874	449	425	70	57	18	18
3	Gundligora	66·77	26	26	122	64	58	..	..	64	58
4	Baram	537·02	233	233	1,308	679	629	76	68	2	4
5	Thakursima *alias* Simbhuya	247·67	89	89	542	271	271	31	31	31	26
6	Chakladarerdih *alias* Ghatban	152.97	21	21	115	62	53	..	..	62	53
7	Ulugoriya	326·18	236	236	1,237	609	628	13	16	70	6
8	Baliya	287·33	288	288	1,516	766	750	65	61	62	59
9	Hetgugui	497·36	377	377	2,120	1,086	1,034	175	146	163	110
10	Burahatu *alias* Kashidih	206·39	78	78	457	222	235	58	66	17	20
11	Hetjari	281·26	201	201	1,087	535	552	17	23	28	24
12	Balarampur	70·82	23	23	104	43	61	..	..	43	61
13	Tari	131·93	97	97	551	268	283	21	16	63	73
14	Kishanpur	161·47	37	42	251	121	130	16	15	17	16
15	Kenda	293·80	183	183	1,004	486	518	26	25	156	173
16	Uparjari	960·73	326	329	1,626	830	796	38	34	364	373
17	Upargugui	1110·87	336	336	1,959	993	966	96	79	337	355
18	Bamni	490·48	40	40	182	80	102	..	..	80	102
19	Ghatiyali	295·42	41	41	220	116	104	..	..	108	101
20	Kanriyardih	104·41	13	13	52	25	27	..	..	25	27
21	Parsiyer	70·82	19	19	93	41	52	..	..	41	52
22	Sitarampur	122·22	47	50	213	112	101	102	89	10	12
23	Bhuiyandih	61·52	33	33	159	73	86	29	35	43	50
24	Gayali Kocha	844·59	67	67	331	172	159	67	65	105	94
25	Puranaburudih	177·25			Uninhabited						
26	Tanasi	460·13	123	125	653	325	328	..	..	323	325
27	Pattanr	275·19	74	74	342	173	169	..	..	173	169
28	Bandudih	125·86	21	21	106	55	51	..	..	53	50
29	Kalabani	123·88	81	81	463	241	222	..	..	241	222
30	Bhelaidih	87·41	32	32	205	105	100	..	..	96	91
31	Haramadih	195·87	58	58	338	167	171	..	..	110	116
32	Gandhabazar *alias* Raghunathganj	250·10	147	147	785	405	380	238	233	151	140
33	Nunya	304·32	175	175	965	493	472	13	11	88	79

CENSUS ABSTRACT

Literates		MAIN WORKERS													
		Total Main Workers (I—IX)		Cultivators (I)		Agricultural Labourers (II)		Household Industry—Manufacturing, Processing, Servicing And Repairing [V(a)]		Other Workers [III, IV, V(b) & VI to IX]		Marginal Workers		Non-Workers	
Males	Females	Males	Females	Males	Females	Males	Females	Males	Females	Males	Females	Males	Females	Males	Females
13	14	15	16	17	18	19	20	21	22	23	24	25	26	27	28
57	3	93	2	89	2	..	..	1	..	3	..	8	83	72	92
88	2	250	85	170	26	73	53	..	..	7	6	..	..	199	340
11	..	29	..	25	..	1	..	1	..	2	..	..	22	35	36
210	15	334	24	239	2	73	20	..	..	22	2	..	1	345	604
99	9	152	..	120	..	15	..	1	..	16	..	..	..	119	271
21	..	27	..	20	..	..	..	..	..	7	..	..	..	35	53
205	14	329	22	265	3	51	17	..	..	13	2	..	1	280	605
351	34	454	369	317	179	113	187	2	2	22	1	1	1	311	380
413	85	543	30	367	7	108	10	11	9	57	4	4	17	539	987
92	16	116	106	68	65	28	32	1	1	19	8	9	34	97	95
203	20	319	12	226	5	60	6	9	..	24	1	7	69	209	471
8	..	22	34	3	2	9	14	9	18	1	..	4	2	17	25
102	14	111	24	80	5	24	19	1	..	6	..	23	44	134	215
42	3	68	..	67	..	..	..	1	..	..	..	..	..	53	130
118	9	250	46	156	15	71	28	11	3	12	..	13	5	223	467
212	12	456	163	216	9	185	154	10	..	45	..	1	3	373	630
355	76	571	70	393	22	161	46	1	1	16	1	..	3	422	893
23	13	46	7	23	..	23	7	..	..	..	..	..	..	34	95
38	6	55	3	46	..	9	3	..	..	..	..	..	..	61	101
..	..	15	1	13	..	2	1	..	..	..	..	..	..	10	26
13	1	19	3	14	..	4	3	..	..	1	..	..	..	22	49
40	3	66	..	62	..	2	..	..	..	2	..	4	68	42	33
14	2	54	..	54	..	..	..	..	..	..	..	..	57	19	29
25	..	107	..	107	..	..	..	..	..	..	..	..	109	65	50
								Uninhabited							
54	9	164	1	149	..	10	1	..	..	5	..	..	18	161	309
11	..	88	1	81	..	7	1	..	..	..	..	.	12	85	156
2	..	28	9	12	..	16	9	..	..	..	..	..	..	27	42
31	2	122	11	55	4	65	7	..	..	2	..	..	..	119	211
19	..	59	19	18	2	33	13	..	2	8	2	..	..	46	81
54	10	94	54	29	19	64	35	..	..	1	..	..	..	73	117
93	3	206	65	100	..	57	48	..	..	49	17	27	67	172	248
161	17	280	246	217	69	52	177	..	..	11	..	..	..	213	226

Location Code Number *i.e.* J. L. No. of Mouza (Village)/ Ward No.	Name of Mouza (Village)/ Town/Ward (in absence) of Name repeat Ward No.)	Area of Mouza (Village) in Hectors and of Town/ Ward in KM²	No. of Occupied Residential Houses	No. of Households	Total Population (including Institutional and Houseless Population)			Scheduled Castes		Scheduled Tribes	
					Persons	Males	Females	Males	Females	Males	Females
1	2	3	4	5	6	7	8	9	10	11	12
3 P. S. Arshà—Contd.											
34	Harada	414·00	88	88	491	242	249	..	..	187	190
35	Palpal	1513·13	607	607	3,195	1,625	1,570	173	145	902	886
36	Rugri	241·60	145	145	866	428	438	88	95	66	63
37	Kadampur	254·95	162	162	841	430	411	106	108	131	118
38	Detanr	66·77			Uninhabited						
39	Aharara	422·09	264	264	1.634	813	821	113	207	87	84
40	Gourangdi	139·38	1	1	1	..	1	..	1	..	..
41	Manpur	146·90	13	13	80	43	37	..	..	..	..
42	Karandi	345·20	185	185	978	497	481	46	52	12	15
43	Arsa	326·99	663	663	3,573	1,889	1,684	283	253	99	51
44	Khedadi	129·50	57	57	338	182	156	14	9	4	4
45	Chitidih	217·32	153	164	891	446	445	40	29	..	..
46	Mankiyari	515·57	152	152	978	507	471	2	4	66	62
47	Briddhitanr *alias* Bandih	116·95	56	56	295	146	149	..	..	..	..
48	Jaratanr	138·40	120	120	635	334	301	..	..	48	42
49	Torang	762·03	128	128	660	334	326	20	14	164	168
50	Tumba	187·37	168	168	961	491	470	37	41	..	..
51	Rangamati	644·67	475	475	2,572	1,270	1,302	467	143	35	40
52	Phasko	349·65	251	251	1,282	660	622	32	24	22	15
53	Kudagara	536·21	347	347	1,948	1,013	935	..	..	21	18
54	Kanchanpur	214·08	79	79	436	217	219	..	..	208	212
55	Juradi	179·28	79	79	423	215	208	..	..	..	..
56	Bamandiha	94·29	77	77	438	218	220	..	..	79	87
57	Jhalda	673·81	272	272	1,780	927	853	86	90	5	5
58	Goradag	659·24	138	138	794	410	384	56	44	47	43
59	Birchali	107·24	135	135	797	398	399	83	83	..	..
60	Hethjambad	214·08	37	37	184	88	96	6	12	56	56
61	Uparjambad	115·34	231	231	1,490	760	730	73	80	38	34
62	Lachhamanpur	184·94	198	206	1,056	512	544	3	1	32	31
63	Senabana	468·63	178	178	1,043	512	531	50	60	10	14
64	Salaidanar	566·56	172	172	1,008	522	486	102	98	19	14
65	Kultanr *alias* Paharpur	220·15	110	110	659	329	330	..	..	329	330
66	Tenyasi	959·11	221	221	1,204	611	593	82	83	264	252

CENSUS ABSTRACT

Literates		MAIN WORKERS													
		Total Main Workers (I—IX)		Cultivators (I)		Agricultural Labourers (II)		Household Industry—Manufacturing, Processing, Servicing and Repairing [V(a)]		Other Workers [III, IV, V(b) & VI to IX]		Marginal Workers		Non-Workers	
Males	Females	Males	Females	Males	Females	Males	Females	Males	Females	Males	Females	Males	Females	Males	Females
13	14	15	16	17	18	19	20	21	22	23	24	25	26	27	28
43	11	122	66	20	12	102	54	..	..	..	..	..	..	120	183
574	56	825	136	579	87	108	30	2	...	136	19	135	475	665	959
244	76	246	74	140	4	75	68	2	..	29	2	..	19	182	345
141	21	224	167	120	60	100	106	..	..	4	1	..	..	206	244
								Uninhabited							
273	50	414	88	234	37	128	46	13	..	39	5	..	..	399	733
..	..	..	1	..	..	..	..	..	..	..	1	..	..	..	..
16	1	25	2	22	1	1	1	1	..	1	..	..	..	18	35
124	10	271	68	129	13	66	51	14	1	62	3	1	..	225	413
1,022	98	996	147	538	39	164	72	48	7	246	29	13	79	880	1,458
59	10	90	19	67	10	8	8	4	..	11	1	..	..	92	137
171	10	222	57	154	27	45	29	..	..	23	1	23	12	201	376
156	18	278	..	257	..	10	..	..	..	11	..	..	..	229	471
56	2	79	7	75	3	2	4	..	..	2	..	..	..	67	142
79	4	158	31	120	2	25	28	9	1	4	..	..	..	176	270
67	12	181	2	120	..	55	2	..	..	6	..	..	..	153	324
294	38	251	33	166	4	32	..	24	17	29	12	..	14	240	423
375	112	646	227	305	41	233	166	51	18	57	2	2	12	622	1,063
311	43	328	12	254	6	30	4	30	2	14	..	..	..	332	610
382	9	568	158	435	77	84	62	23	6	26	13	4	27	441	750
34	1	109	10	54	..	7	..	45	9	3	1	..	2	108	207
90	8	121	5	102	2	4	..	..	..	15	3	10	15	84	188
103	..	144	2	137	1	5	1	..	..	2	..	7	10	67	208
372	41	462	362	262	44	127	302	49	15	24	1	..	..	465	491
126	6	163	20	90	5	6	1	3	4	64	10	54	70	193	294
217	42	233	53	178	..	44	52	1	..	10	1	..	32	165	314
38	8	48	2	35	..	9	..	..	..	4	2	..	..	40	94
266	16	417	260	266	171	70	75	28	8	53	6	..	8	343	462
161	39	279	11	210	4	55	3	3	3	11	1	..	6	233	527
164	23	335	256	285	210	47	46	..	..	3	..	2	..	175	275
220	36	261	23	242	21	6	2	1	..	12	..	3	161	258	302
23	1	144	120	139	116	2	4	..	..	3	..	26	75	159	135
241	45	268	29	211	28	37	1	..	..	20	..	53	104	290	460

Location Code Number *i. e.* J. L. No. of Mouza Village)/ Ward No.	Name of Mouza (Village)/ Town/Ward (in absence of Name repeat Ward No.)	Area of Mouza (Village) in Hectares and of Town/ Ward in KM²	No. of Occupied Residential Houses	No. of Households	Total Population (including Institutional and Houseless Population)			Scheduled Castes		Scheduled Tribes	
					Persons	Males	Females	Males	Females	Males	Females
1	2	3	4	5	6	7	8	9	10	11	12
3 P. S. Arsha—Contd.											
67	Gurahata	596·10	103	103	517	288	229	5	2	225	189
68	Sirkabad	881·81	705	708	3,923	2,048	1,875	666	653	195	185
69	Bhudo	717·51	41	41	212	108	104	..	..	108	104
70	Rajpati	1491·27	345	345	1,779	949	830	63	53	528	457
71	Mudali	779·43	300	300	1,631	835	796	130	122	413	381
72	Kumirdiha	352·48	195	195	1,187	619	568	144	98	252	235
73	Chatuhansa	853·89	447	447	2,471	1,294	1,177	56	62	557	508
74	Pathardi	224·20	79	79	475	288	247	..	..	24	23
75	Jhujhka	360·98	258	265	1,391	712	679	67	49	39	77
76	Ramjibanpur	120·32	104	104	618	319	299	3	7	42	40
77	Hesla	777·81	540	540	2,950	1,502	1,448	240	251	73	61
78	Jhariyadi	263·45	51	51	251	126	125	..	..	56	71
79	Beldi	416·73	289	289	1,689	843	846	140	148	7	4
80	Bhursa	436·03	174	174	990	489	501	50	58	..	..
81	Haranama	165·55	72	72	588	287	301	..	..	..	..
82	Jelidi	261·83	145	145	834	424	410	16	24	46	37
83	Satsimuliga	113·72	48	48	329	173	156	7	2	68	69
84	Satra	1478·33	366	366	2,277	1,149	1,128	134	157	8	7
85	Pandrama	319·70	147	147	988	513	475	82	83	41	32
86	Ibirkola *alias* Misirdi	495·34	244	244	1,499	759	740	82	80	88	74
87	Patuara	612·70	272	272	1,332	666	666	86	113	3	5
88	Dhanara	263·05	154	154	806	393	413	18	17	41	38
89	Siridi	168·75	87	87	446	217	229	14	18	93	101
90	Kantadi	522·05	174	174	1,068	529	539	171	190	173	180
91	Piskapahari	339·13	95	95	462	228	234	..	..	168	176
92	Pithati	467·82	195	208	1,215	603	612	100	96	338	357
93	Juri	355·31	174	174	981	472	509	135	133	321	361
94	Korang	406·71	228	228	1,270	638	632	23	24	291	310
95	Khukhramura	316·06	145	145	870	452	418	42	32	29	35
96	Korarya	683·92	225	225	1,256	639	617	392	366	86	94
97	Puyara	658·43	327	327	1,961	1,006	955	137	134	192	167
98	Sadpuara	239·57	105	105	640	323	317	15	18	103	100
	Total (Entirely rural)	**264·2**	**16,534**	**16,589**	**92,767**	**47,140**	**45,627**	**6,153**	**5,763**	**10,683**	**10,341**

CENSUS ABSTRACT

Literates		MAIN WORKERS													
		Total Main Workers (I—IX)		Cultivators (I)		Agricultural Labourers (II)		Household Industry—Manufacturing, Processing, Servicing and Repairing [V(a)]		Other Workers [III, IV, V(b) & VI to IX]		Marginal Workers		Non-Workers	
Males	Females	Males	Females	Males	Females	Males	Females	Males	Females	Males	Females	Males	Females	Males	Females
13	14	15	16	17	18	19	20	21	22	23	24	25	26	27	28
32	1	155	93	129	53	24	40	..	..	2	..	44	61	89	75
1,027	332	984	196	334	6	317	158	19	2	314	30	13	5	1,051	1,674
28	6	71	26	32	2	22	3	..	..	17	21	..	..	37	78
297	18	464	156	367	59	52	93	31	4	14	..	50	74	435	600
347	91	218	45	167	38	25	7	1	..	25	..	201	218	416	533
221	22	331	189	258	165	20	22	18	2	35	..	..	..	288	379
414	79	503	203	256	90	148	93	63	13	36	7	104	97	687	877
90	33	109	5	83	..	10	..	9	5	7	..	18	31	101	211
330	58	326	30	205	10	81	17	2	..	38	3	65	96	321	553
134	19	171	45	112	19	49	26	2	..	8	..	..	..	148	254
658	117	792	300	587	252	85	37	37	5	83	6	94	486	616	662
49	2	10	..	3	..	2	..	..	..	5	..	..	..	116	125
282	28	484	96	357	57	36	29	16	1	75	9	9	251	350	499
142	64	291	4	114	1	107	..	1	2	69	1	3	197	195	300
135	1	143	..	117	..	24	..	..	..	2	..	3	175	141	126
81	5	227	136	130	86	15	42	4	6	78	2	..	..	197	274
50	1	90	34	29	3	25	26	..	..	36	5	..	..	83	122
587	40	576	49	453	31	71	15	36	1	16	2	1	31	572	1,048
220	11	262	50	191	21	44	29	2	..	25	..	1	..	250	425
399	38	305	41	180	13	64	22	32	5	29	1	18	136	436	563
255	66	238	68	100	17	55	49	37	1	46	1	104	355	324	243
122	3	205	15	165	12	14	3	..	..	26	..	15	149	173	249
74	4	71	15	48	9	8	5	..	..	15	1	31	83	115	131
211	48	278	11	182	5	9	4	10	2	77	..	9	227	242	301
63	1	125	134	63	72	53	61	7	1	2	..	1	3	102	97
186	45	383	2	261	1	32	1	48	..	42	..	1	9	219	601
163	21	192	56	104	26	21	28	3	..	64	2	40	99	240	354
196	18	345	31	218	..	76	27	7	..	44	4	..	1	293	600
125	17	210	18	121	1	50	13	5	1	34	3	..	..	242	400
291	31	367	49	324	39	10	10	4	..	29	..	2	9	270	559
488	119	365	16	151	5	68	7	2	1	144	3	31	3	610	936
130	16	176	2	156	..	..	..	7	..	13	2	..	..	147	315
17,434	**2,580**	**23,902**	**5,970**	**15,744**	**2,554**	**4,620**	**2,976**	**813**	**179**	**2,725**	**261**	**1,292**	**4,533**	**21,946**	**35,124**

ALPHABETICAL LIST OF VILLAGES

4 P. S. BAGMUNDI

Sl. No.	Name of Villages	Jurisdiction List No.	Population 1971	Population 1981	Sl. No.	Name of Villages	Jurisdiction List No.	Population 1971	Population 1981
1	2	3	4	5	1	2	3	4	5
1	Ajodhya	106	627	834	36	Dhanudi	132	1,077	1,194
2	Alkusi	82	67	24	37	Dhaska	138	243	265
3	Andhr *alias* Hathinada	105	319	379	38	Dhekiya	48	1,325	1,525
4	Atna	18	954	1,119	39	Dhundhikhap	86	124	114
5	Babnijara	70	22	46	40	Digardi	135	137	160
6	Baghmundi	103	1,998	234	41	Dugdha	20	559	594
7	Bagti	34	632	660	42	Dulmi	28	85	69
8	Bandhdi	33	544	635	43	Dungridi	67	73	101
9	Bandudi	133	500	588	44	Edelbera *alias* Simulbera	117	154	183
10	Banshidi	141	40	46	45	Ekra	122	731	914
11	Baredi	84	639	724	46	Gasi	6	1,193	1,470
12	Barriya	101	1,611	1,982	47	Gandhudi	56	668	716
13	Barudi	27	507	564	48	Garurjharna	114	40	45
14	Basudi	98	169	227	49	Ghaghra	89	77	80
15	Bhitpani	81	145	126	50	Ghorabandha	88	1,738	1,867
16	Bhunishra	78	230	244	51	Gobariya	118	*	*
17	Bhursu	63	1,345	1,622	52	Gobinddi	44	335	379
18	Bhursudi	25	44	31	53	Gobindpur	94	1,542	1,799
19	Biddiri	29	1,154	1,518	54	Goraitsokra	55	202	252
20	Birgram	57	2,012	2,237	55	Gosaidi	102	84	149
21	Burda	66	3,039	3,481	56	Haridi	131	295	627
22	Burudi	36	305	362	57	Harta	14	*	41
23	Chakaicha long	31	*	*	58	Harup	13	55	67
24	Chano	91	93	520	59	Hesadi	73	417	389
25	Charka Pathar	125	67	53	60	Hurumda	53	1,190	1,338
26	Chatuya	30	126	141	61	Jhabri	50	251	338
27	Chaunia	140	79	76	62	Kalha	77	177	198
28	Chhatni	109	412	461	63	Kalijharna	115	12	*
29	Chhatrajara	113	55	82	64	Kahimati	32	1,080	1,119
30	Chirugora *alias* chirudi	139	378	410	65	Kamarjara	116	*	*
31	Chogapiri	5	*	*	66	Karihensa	23	247	225
32	Chorda	87	903	1,102	67	Karru	51	1,225	1,402
33	Churki	43	153	184	68	Khirabera	85	180	235
34	Dabha	59	436	577	69	Khudidi	137	183	209
35	Deuli	19	873	1,068	70	Kinarda	134	66	69

ALPHABETICAL LIST OF VILLAGES

4 P. S. BAGMUNDI

Sl. No.	Name of Villages	Jurisdiction List No.	Population 1971	Population 1981
1	2	3	4	5
71	Koreng	64	744	824
72	Kuchi	39	515	606
73	Kuchrirakha	107	79	98
74	Kudlung	100	350	459
75	Kudna	119	500	642
76	Kurupahar	83	59	63
77	Kushaldi	45	1,171	1,266
78	Kusumtikri	72	74	73
79	Lahadungri	110	43	36
80	Lawakui	126	76	82
81	Madhupur	129	114	124
82	Madla	95	1,590	1,817
83	Marcha	15	1,006	1,146
84	Matha	128	380	402
85	Matiyala	99	38	108
86	Mauniya	35	346	358
87	Mukurub	2	369	383
88	Munibera	127	174	188
89	Naindi	42	*	*
90	Nischintpur	61	234	289
91	Pagrodi	38	873	999
92	Pangada	75	97	137
93	Panra	142	631	725
94	Paramtikar	37	558	575
95	Pardi	120	400	463
96	Parsa	49	776	900
97	Patahesal	21	732	872
98	Patardi	93	557	788
99	Peretorang	3	500	554
100	Pirargariya	4	399	478
101	Pitidiri	71	175	310
102	Pratappur	92	197	312
103	Puniyashasan	108	214	245
104	Ramdi	22	123	114
105	Ranga	104	353	398
106	Rangamati	1	325	411
107	Raydi	9	875	1,043
108	Relakurra	46	472	427
109	Ribar	130	*	4
110	Saharjuri	74	523	556
111	Saldabar	7	333	401
112	Saldi	80	23	36
113	Sarakdi	90	416	132
114	Saramchaki	69	72	71
115	Saridi	16	769	947
116	Sarjamhatu	40	211	270
117	Sarmali	47	194	234
118	Serengdi	26	506	491
119	Serengdi	41	242	282
120	Shilingda	111	190	225
121	Shrabandi	96	608	793
122	Simali	17	711	722
123	Sindri	58	2,232	2,573
124	Sirkadi	52	776	865
125	Sonahara	76	111	121
126	Sonknpi	124	1,456	1,607
127	Sopa	11	652	1,005
128	Sosokhas	24	995	1,096
129	Sreerampur	136	90	111
130	Suisa	8	1,362	1,694
131	Sukrídobha	121	54	52
132	Susnidi	68	66	75
133	Tantan	97	248	296
134	Tarang	60	971	1,042
135	Teliya Bhasa	79	178	206
136	Tikartanr	123	126	165
137	Tiling	54	624	660
138	Tiruldi	12	482	602
139	Tunturi	10	1,094	1,338
140	Ukada	65	484	566
141	Ultamdi *alias* Rengthudi	62	254	295
142	Ushuldungri	112	284	323
	Total (Rural)		**69,749**	**81,259**

* Uninhabited

Location Code Number *i. e.* J. L. No. of Mouza Village)/ Ward No.	Name of Mouza (Village)/ Town/Ward in (absence) of Name repeat Ward No.)	Area of Mouza (Village) in Hectares and of Town/ Ward in KM²	No. of Occupied Residential Houses	No. of Households	Total Population (including Institutional and Houseless Population) Persons	Males	Females	Scehduled Castes Males	Females	Scheduled Tribes Males	Females
1	2	3	4	5	6	7	8	9	10	11	12
4 P. S. Bagmundi											
1	Ragamati	212·87	77	77	411	212	199	..	..	171	164
2	Mukurub	222·17	78	96	383	194	189	19	12	175	177
3	Peretorang	272·76	115	115	554	261	293	26	23	..	..
4	Pirargariya	382·02	90	91	478	232	246	..	..	..	..
5	Chogapiri	168·35					Uninhabited				
6	Gagi	357·74	234	284	1,470	729	741	22	19	206	210
7	Saldabar	134·36	72	72	401	210	191	..	..	..	..
8	Suisa	543·49	311	311	1,694	890	804	82	77	98	61
9	Rajdi	191·01	175	190	1,043	517	526	26	17	76	70
10	Tunturi	317·68	232	234	1,338	686	652	68	62	159	136
11	Sopa	175·63	130	183	1,005	562	443	65	61	152	69
12	Tiruldi	176·44	113	114	602	311	291	23	13	50	44
13	Harup	48·56	15	15	67	39	28	..	..	2	2
14	Harta	13·76	10	10	41	20	21	..	..	4	3
15	Mareha	298·25	211	220	1,146	612	534	115	105	22	19
16	Saridi	335·49	180	181	947	482	465	1	5	104	119
17	Simali	499·47	157	160	722	379	343	53	44	191	180
18	Atna	350·86	209	211	1,119	578	541	64	56	10	10
19	Deuli	293·80	185	185	1,068	545	523	41	30	37	47
20	Dugdha	631·72	118	129	594	293	301	21	26	129	142
21	Patahesal	574·66	135	174	872	456	416	65	51	79	67
22	Ramdi	89·03	28	28	114	52	62	..	..	..	..
23	Karihensa	82·96	53	53	225	102	123	4	2	7	8
24	Sosokhas	294·61	166	194	1,096	547	549	16	16	142	139
25	Bhursudi	107·65	6	6	31	17	14	..	..	..	..
26	Serengdi	107·65	87	87	491	244	247	..	..	1	..
27	Bamdi	44·52	103	103	564	285	279	15	11	..	..
28	Duluri	155·80	11	11	69	31	38	..	..	12	18
29	Biddiri	144·07	294	294	1,518	767	751	31	36	70	60
30	Chatuya	58·27	28	28	141	72	69	4	4	68	65
31	Chakaichalong	157·02					Uninhabited				
32	Kalimati	584·37	240	253	1,119	592	527	120	106	173	153
33	Bandhdi	428·16	115	116	635	305	330	..	..	55	44

CENSUS ABSTRACT

Literates		MAIN WORKERS													
		Total Main Workers (I—IX)		Cultivators (I)		Agricultural Labourers(II)		Household Industry—Manufacturing, Processing, Servicing and Repairing [V(a)]		Other Workers [III, IV, V(b) & VI to IX]		Marginal Workers		Non-Workers	
Males	Females	Males	Females	Males	Females	Males	Females	Males	Females	Males	Females	Males	Females	Males	Females
13	14	15	16	17	18	19	20	21	22	23	24	25	26	27	28
61	8	118	60	86	45	21	15	..	..	11	..	8	52	86	87
87	20	108	13	68	1	27	10	..	..	13	2	12	122	74	54
106	18	153	143	97	5	21	41	2	62	33	35	28	30	80	120
76	23	137	97	123	91	12	6	..	..	2	..	..	34	95	115
									Uninhabited						
226	28	439	36	338	2	71	32	..	..	30	2	4	41	286	664
30	..	109	5	86	3	19	2	..	..	4	..	3	15	98	171
468	128	349	49	236	3	68	45	1	..	44	1	58	12	483	743
227	69	188	20	131	7	12	9	2	1	43	3	49	72	280	434
259	98	330	86	189	12	95	54	..	..	46	20	13	24	343	542
285	79	220	25	99	2	41	10	1	..	79	13	22	12	320	406
118	18	129	2	112	1	2	1	..	..	15	..	57	131	125	158
3	..	26	..	26	..	..	..	..	..	..	..	..	..	13	28
..	..	15	..	15	..	..	..	..	..	..	..	..	..	5	21
186	8	262	2	227	2	31	..	..	..	4	..	5	112	345	420
169	38	235	2	143	..	43	1	5	..	44	1	42	238	205	225
135	9	167	..	126	..	23	..	1	..	17	..	65	197	147	146
258	52	310	231	233	184	59	47	2	..	16	..	11	27	257	283
222	23	244	51	182	28	44	20	2	1	16	2	10	158	291	314
141	35	175	17	145	2	18	13	3	2	9	..	1	..	117	284
195	56	207	41	106	4	71	37	..	..	30	..	25	27	224	348
19	1	26	3	13	1	6	2	2	..	5	..	..	31	26	28
49	..	43	5	30	..	5	3	..	..	8	2	..	54	59	64
254	29	304	27	201	4	90	23	..	..	13	..	..	20	243	502
3	..	6	10	6	10	..	..	..	..	..	..	..	..	11	4
117	13	131	154	120	151	4	3	..	..	7	..	..	..	113	93
141	11	144	..	75	..	54	..	2	..	13	..	2	143	139	136
12	..	16	..	14	..	1	..	..	..	1	..	..	16	15	22
291	7	431	42	346	17	58	13	21	11	6	1	5	100	331	609
14	1	49	24	29	10	19	14	..	..	1	..	2	18	21	27
									Uninhabited						
323	98	328	138	130	21	132	114	2	..	64	3	37	90	227	299
162	24	132	10	118	9	8	1	..	..	6	..	..	168	173	152

Location Code Number *i. e.* J. L. No. of Mouza Village)/ Ward No.	Name of Mouza (Village)/ Town/Ward in (absence) of Name repeat Ward No.)	Area of Mouza (Village) in Hectares and of Town/ Ward in KM²	No. of Occupied Residen-tial Houses	No. of House-holds	Total Population (including Institutional and Houseless Population)			Scehduled Castes		Scheduled Tribes	
					Persons	Males	Females	Males	Females	Males	Females
1	2	3	4	5	6	7	8	9	10	11	12
4 P. S. Bagmundi											
34	Bagti	421·28	143	143	660	327	333	12	7	112	119
35	Maunia	214·89	69	69	358	180	178	..	..	93	83
36	Burudi	218·94	62	62	362	180	182	3	2	30	28
37	Paramlikar	87·01	110	110	575	293	282	90	88	31	34
38	Pagrodi	471·87	183	203	999	521	478	18	20	114	110
39	Kuchi	115·74	101	111	606	324	282	46	40	145	136
40	Surjamhatu	150·14	40	48	270	135	135	52	43	6	5
41	Serengdi	80·94	62	62	282	139	143	11	16	53	45
42	Nandi	58·28			Uninhabited						
43	Churki	159.45	37	38	184	88	96	..	..	35	38
44	Gobinddi	206·80	86	86	379	203	176	2	..	40	38
45	Kushaldi	278·83	249	282	1,266	624	642	30	31	82	85
46	Relakanra	316·47	73	92	427	224	203	5	4	185	170
47	Sarmali	186·56	49	49	234	137	97	33	25	53	38
48	Dhekiya	278·02	236	275	1,525	770	755	42	31	44	48
49	Parsa	170·78	154	169	900	468	432	10	12	15	13
50	Jhabri	78·51	61	65	338	175	163	40	30	49	41
51	Karru	515·98	253	295	1,492	781	711	78	82	47	36
52	Sirkadi	274·78	158	182	865	428	437	36	28	37	43
53	Kururda	313·23	247	247	1,338	698	640	66	55	7	7
54	Taling	151·35	146	169	660	348	312	..	..	..	..
55	Gorait Sokra	70·01	40	44	252	132	120	21	11	..	..
56	Gandhudi	3070·29	135	135	716	370	346	31	26	46	45
57	Birgram	517·79	445	447	2,237	1,150	1,087	272	261	80	83
58	Sindri	613·10	438	463	2,573	1,290	1,283	88	84	59	58
59	Daha	231·08	109	109	577	293	284	73	73	42	36
60	Tarang	233·50	205	205	1,042	505	537	63	63	14	12
61	Nischintapur	608·24	66	66	289	153	136	41	39	105	93
62	Uttandi	104·41	62	62	295	151	144	..	..	107	99
63	Bhursu	363·81	292	326	1,622	820	802	250	229	22	24
64	Koreng	246·05	181	181	824	399	425	81	68	45	59
65	Ukada	587·20	122	122	566	297	269	2	3	15	10
66	Burda	2083·73	641	680	3,481	1,790	1,691	152	147	477	438

CENSUS ABSTRACT

Literates		MAIN WORKERS: Total Main Workers (I—IX)		Cultivators (I)		Agricultural Labourers (II)		Household Industry—Manufacturing, Processing, Servicing and Repairing [V(a)]		Other Workers [III, IV, V(b) & VI to IX]		Marginal Workers		Non-Workers	
Males	Females	Males	Females	Males	Females	Males	Females	Males	Females	Males	Females	Males	Females	Males	Females
13	14	15	16	17	18	19	20	21	22	23	24	25	26	27	28
161	15	194	..	169	..	22	..	..	..	3	..	..	117	133	216
101	16	110	77	88	64	21	13	..	..	1	..	..	..	70	101
96	27	97	40	77	30	16	10	..	..	4	..	..	..	83	142
49	2	194	122	180	107	9	7	3	8	2	..	2	48	97	112
173	21	306	314	215	230	84	84	..	..	7	..	..	..	215	164
139	23	181	19	162	14	12	5	..	..	7	..	10	83	133	180
46	2	71	24	40	6	25	17	..	1	6	..	8	29	56	82
72	6	74	38	30	9	40	29	1	..	3	..	12	42	53	63
									Uninhabited						
29	1	39	20	17	7	21	13	..	..	1	..	13	27	36	49
89	37	86	37	41	11	33	26	3	..	9	..	33	66	84	73
216	9	368	137	205	26	85	63	2	1	76	47	11	137	245	368
81	1	133	32	111	26	17	6	..	..	5	..	6	66	85	105
29	3	77	13	53	7	15	6	5	..	4	..	..	25	60	59
263	15	405	11	281	2	117	9	1	..	6	..	..	163	365	581
208	8	300	2	299	2	..	..	..	..	1	..	..	..	168	430
79	24	86	58	25	21	58	37	..	..	3	..	..	..	89	105
367	85	430	325	303	233	87	84	23	4	17	4	..	43	351	343
192	27	207	40	96	3	96	36	3	..	12	1	1	146	220	251
312	33	345	105	254	72	64	33	2	..	25	..	..	86	353	449
208	38	133	12	106	7	11	2	1	..	15	3	58	45	157	255
63	15	30	1	25	..	3	..	..	..	2	1	46	1	56	118
166	13	195	110	101	47	71	59	4	..	19	4	..	93	175	143
416	22	667	386	335	159	202	219	13	6	117	2	1	3	482	698
579	165	673	157	524	103	79	54	11	..	59	..	46	65	571	1,061
138	46	176	18	118	..	46	18	2	..	10	..	..	..	117	266
242	41	309	149	182	68	91	81	..	..	36	..	..	..	196	388
58	9	105	72	71	28	30	42	..	2	4	..	..	..	48	64
56	19	85	65	62	32	12	33	1	..	10	..	..	..	66	79
220	22	475	110	356	28	48	24	19	30	52	28	..	1	345	691
188	99	209	18	110	2	67	13	..	..	32	3	..	4	190	403
140	43	150	13	126	12	21	1	..	..	3	..	10	3	137	253
773	195	980	216	474	38	396	157	29	15	81	6	39	200	771	1,275

Location Code Number *i. e.* J. L. No. of Mouza Village)/ Ward No.	Name of Mouza (Village)/ Town/Ward(in absence) of Name repeat Ward No.)	Area of Mouza (Village) in Hectares and of Town/ Ward in KM²	No. of Occupied Residential Houses	No. of Households	Total Population (including Institutional and Houseless Population)			Scheduled Castes		Scheduled Tribes	
					Persons	Males	Females	Males	Females	Males	Females
1	2	3	4	5	6	7	8	9	10	11	12
4 P. S. Bagmundi—Contd.											
67	Dungridi	78·51	21	21	101	52	49	..	..	52	49
68	Susnidi	53·42	12	12	75	33	42	..	..	33	42
69	Saramchaki	28·73	13	13	71	36	35	..	..	36	35
70	Babnijara	69·61	9	9	46	24	22	..	..	24	22
71	Pitidiri	910·95	59	59	310	151	159	..	..	151	159
72	Kusumtikri	89·03	16	16	73	38	35	..	..	38	35
73	Hesadi	494·53	77	77	389	197	192	33	26	164	166
74	Saharjuri	557·66	105	105	556	270	286	9	6	250	268
75	Pangada	587·61	28	28	137	70	67	3	5	67	62
76	Sonahara	108·86	21	21	121	66	55	..	..	66	55
77	Kalha	302·30	35	35	198	91	107	..	..	91	107
78	Bhunigra	342·37	49	49	244	128	116	..	..	128	116
79	Telia Bhasa	406·71	43	43	206	110	96	..	..	106	93
80	Saldi	67·99	10	11	36	21	15	..	..	21	15
81	Bhitpani	138·81	26	26	126	72	54	..	..	72	54
82	Alkusi	95·10	7	7	24	10	14	..	..	10	14
83	Kurupahar	134·76	12	12	63	36	27	..	..	36	27
84	Baredi	579·51	149	155	724	360	364	10	9	155	152
85	Khirabera	58·68	44	46	235	121	114	..	..	..	..
86	Dhundhikhap	82·15	22	25	114	57	57	20	23	..	..
87	Chorda	974·89	198	198	1,102	571	531	69	58	147	137
88	Ghorabandha	600·96	312	352	1,867	957	910	101	112	15	15
89	Ghaghra	150·95	18	18	80	43	37	..	..	43	37
90	Sarakdi	57·47	22	28	132	72	60	12	8	12	14
91	Chano	82·15	85	98	520	286	234	..	..	..	..
92	Pratappur	92·27	44	54	312	173	139	2	..	5	8
93	Patardi	105·22	151	165	788	424	364	33	31	46	29
94	Gobindapur	108·46	278	314	1,799	968	831	24	26	13	14
95	Madla	409·95	340	370	1,817	929	888	169	184	91	76
96	Shrabandi	312·01	124	153	793	423	370	87	69	..	1
97	Tantan	125·45	57	57	296	142	154	22	24	80	86
98	Basudi	83·37	48	48	227	115	112	..	..	34	32
99	Matiala	203·96	28	28	108	60	48	..	37	48	11

CENSUS ABSTRACT

Literates		MAIN WORKERS													
		Total Main Workers (I—IX)		Cultivators (I)		Agricultural Labourers (II)		Household Industry—Manufacturing, Processing, Servicing and Repairing [V(a)]		Other Workers [III, IV, V(b) & VI to IX]		Marginal Workers		Non-workers	
Males	Females	Males	Females	Males	Females	Males	Females	Males	Females	Males	Females	Males	Females	Males	Females
13	14	15	16	17	18	19	20	21	22	23	24	25	26	27	28
4	..	41	28	8	..	20	..	..	..	13	28	..	..	11	21
11	..	21	21	2	..	18	..	..	..	1	21	..	..	12	21
3	..	17	20	5	..	10	1	..	..	2	19	..	..	19	15
1	..	20	11	5	..	10	..	..	..	5	11	..	..	4	11
9	..	91	7	20	..	57	5	..	..	14	2	..	..	60	152
3	..	26	2	..	..	24	2	..	..	2	..	..	..	12	33
24	..	125	19	27	..	81	16	..	..	17	3	..	..	72	173
37	4	177	57	108	2	62	55	4	..	3	..	..	..	93	229
2	..	41	18	32	2	7	16	1	..	1	..	..	..	29	49
7	..	41	9	25	1	16	8	..	..	..	..	..	..	25	46
3	..	56	47	44	3	10	15	..	..	2	29	9	22	26	38
37	3	72	48	52	4	19	34	..	..	1	10	9	29	47	39
28	1	69	43	45	1	15	14	1	..	8	28	4	20	37	33
1	..	11	4	10	1	1	3	..	..	..	..	2	7	8	4
11	..	47	..	23	..	24	..	..	..	..	..	..	..	25	54
..	..	8	..	8	..	..	..	..	..	..	..	..	..	2	14
10	..	14	..	14	..	..	..	..	..	..	..	..	..	22	27
121	25	208	110	103	24	92	82	..	..	13	4	..	1	152	253
63	15	62	18	52	5	9	13	..	..	1	..	..	..	59	96
22	11	32	12	19	..	12	12	..	..	1	..	..	..	25	45
254	75	325	115	88	7	93	93	..	..	144	15	1	1	245	415
360	62	539	53	440	38	44	9	1	..	54	6	..	2	418	855
23	3	23	24	10	8	12	16	..	..	1	..	..	..	20	13
21	1	37	3	11	..	21	3	2	..	3	..	..	..	35	57
154	15	121	48	79	23	15	25	2	..	25	..	..	..	165	186
90	14	80	5	42	..	15	5	8	..	15	..	2	1	91	133
171	27	213	57	109	9	45	36	3	3	56	9	..	..	211	307
483	26	516	53	318	32	122	20	35	1	41	..	..	1	452	777
306	79	487	27	289	3	113	5	26	18	59	1	72	441	370	420
248	37	243	16	136	..	76	16	..	..	31	..	..	223	180	131
46	11	82	6	49	..	30	6	..	..	3	..	..	..	60	148
41	5	71	1	34	..	25	1	..	..	12	..	..	..	44	111
..	..	34	35	..	..	..	1	34	34	..	..	..	..	26	13

Location Code Number *i. e.* J. L. No. of Mouza (Village)/ Ward No.	Name of Mouza (Village)/ Town/Ward (in absence) of name repeat Ward No.)	Area of Mouza (Village) in Hectares and of Town/ Ward in KM²	No. of Occupied Residen-tial Houses	No. of House-holds	Total Population (including Institutional and Houseless Population)			Scheduled Castes		Scheduled Tribes	
					Persons	Males	Females	Males	Females	Males	Females
1	2	3	4	5	6	7	8	9	10	11	12
4 P. S. Bagmundi—Contd.											
100	Kuldung	205·99	85	86	459	250	209	102	96	47	34
101	Barriya	1708·59	392	399	1,982	1,015	967	123	123	198	180
102	Gosaidi	34·40	25	25	149	90	59	4	2	40	42
103	Bagmundi	1109·25	422	434	2,342	1,196	1,146	148	151	177	175
104	Ranga	270·74	81	81	398	193	205	5	3	186	201
105	Andhra *alias* Hatinda	394·57	77	77	379	208	171	14	15	193	156
106	Ajodhya	1562.09	164	164	834	430	404	41	37	270	272
107	Kuchrirakha	386·07	20	20	98	55	43	..	..	55	43
108	Punigashasan	210·03	46	46	245	132	113	..	..	132	113
109	Chhatni	335·08	86	86	461	224	237	..	..	224	237
110	Lahadungri	369·88	7	7	36	15	21	..	..	15	21
111	Shilingda	307·56	43	43	225	113	112	..	..	113	112
112	Ushuldungi	359·36	66	66	323	154	169	..	..	154	169
113	Chhatrajara	186·97	19	19	82	48	34	..	..	48	34
114	Garurjharna	228·65	11	11	45	23	22	..	..	23	22
115	Kalijharna	210·84			Uninhabited						
116	Kamarjhora	315·25			Uninhabited						
117	Edeberia	147·31	35	35	183	82	101	..	..	82	101
118	Gobaria	503·83			Uninhabited						
119	Kudna	961·13	102	110	642	323	319	19	18	92	91
120	Pardi	971·25	88	88	463	220	243	52	52	148	173
121	Sukridobha	434·23	11	11	52	28	24	..	..	28	24
122	Ekra	547·95	134	161	914	484	430	9	5	109	84
123	Tikartanar	213·67	27	28	165	89	76	..	..	70	63
124	Sonakupi	749·08	310	317	1,607	835	772	105	94	240	226
125	Charkapathar	56·66	12	12	53	31	22	..	..	31	22
126	Lawakui	75·27	17	17	82	41	41	..	..	36	41
127	Munibera	73·25	35	35	188	88	100	..	..	45	50
128	Matha	246·05	91	91	402	221	181	28	22	143	135
129	Madhupur	49·37	22	22	124	65	59	..	..	65	59
130	Ribar	48·56	1	1	4	2	2	..	..	..	..
131	Haridi	132·74	115	116	627	345	282	30	24	118	98
132	Danudi	256·98	198	198	1,194	628	566	79	74	..	..

CENSUS ABSTRACT

Literates		MAIN WORKERS													
		Total Main Workers (I—IX)		Cultivators (I)		Agricultural Labourers (II)		Household Industry—Manufacturing, Processing, Servicing And Repairing [V(a)]		Other Workers [III, IV, V(b) & VI to IX]		Marginal Workers		Non-Workers	
Males	Females	Males	Females	Males	Females	Males	Females	Males	Females	Males	Females	Males	Females	Males	Females
13	14	15	16	17	18	19	20	21	22	23	24	25	26	27	28
85	11	118	16	55	..	57	16	2	..	4	..	..	..	132	193
313	47	353	122	233	31	78	74	17	13	25	4	99	49	563	796
58	1	70	30	..	1	30	29	..	..	40	..	..	..	20	29
725	363	539	126	106	7	151	50	..	1	282	68	18	2	639	1,018
31	1	110	31	76	4	13	13	1	..	20	14	18	21	65	153
56	1	54	9	41	1	2	3	3	..	8	5	52	46	102	116
154	32	261	62	77	15	111	32	..	..	73	15	..	..	169	342
9	2	36	18	26	12	8	6	..	..	2	..	2	1	17	24
30	4	55	38	51	29	4	9	..	..	..	..	24	22	53	53
24	1	124	44	59	4	2	..	..	..	63	40	16	56	84	137
..	..	11	8	9	1	2	7	..	..	..	..	..	2	4	11
19	..	51	15	26	5	1	1	..	..	24	9	20	36	42	61
32	3	64	4	54	1	1	..	..	..	9	3	24	79	66	86
13	3	23	..	13	..	3	..	..	..	7	..	4	20	21	14
3	..	14	10	1	..	13	10	..	..	..	..	..	..	9	12
									Uninhabited						
									Uninhabited						
11	..	49	22	49	22	..	..	..	..	..	..	..	..	33	79
									Uninhabited						
58	21	71	21	62	18	5	3	3	..	1	..	92	78	160	220
48	6	86	6	68	3	10	2	2	..	6	1	29	8	105	229
1	..	7	8	1	..	6	8	..	..	..	..	7	6	14	10
232	15	229	92	113	11	104	81	1	..	11	..	26	7	229	331
1	..	22	13	19	11	3	2	..	..	..	..	19	7	48	56
350	10	461	89	305	11	111	56	21	22	24	..	..	94	374	589
26	7	21	..	20	..	1	..	..	..	..	..	..	..	10	22
26	11	24	..	17	..	3	..	..	..	4	..	..	..	17	41
63	37	51	..	48	..	1	..	..	..	2	..	..	..	37	100
110	22	110	44	49	14	34	18	5	9	22	3	..	..	111	137
13	..	32	28	22	9	10	19	..	..	..	..	..	..	33	31
1	..	2	1	2	1	..	..	..	..	..	..	..	..	..	1
119	21	178	42	128	23	27	18	6	1	17	..	6	5	161	235
215	20	292	43	196	3	76	37	3	3	17	..	34	55	302	468

Location Code Number *i. e.* J. L. No. of Mouza Village)/ Ward No.	Name of Mouza (Village)/ Town/Ward (in absence) of name repeat Ward No.)	Area of Mouza (Village) in Hectares and of Town/ Ward in KM²	No. of Occupied Residential Houses	No. of Households	Total Population (including Institutional) and Houseless Population)			Scheduled Castes		Scheduled Tribes	
					Persons	Males	Females	Males	Females	Males	Females
1	2	3	4	5	6	7	8	9	10	11	12
4 P. S. Baqmundi											
133	Bandudi	184·54	112	113	588	304	284	..	..	198	187
134	Kanrda	152·57	17	17	69	37	32	..	..	37	32
135	Digardi	114·93	27	28	160	87	73	..	..	53	34
136	Sreerampur	58·27	17	17	111	51	60	..	..	..	..
137	Khudidi	95·10	31	31	209	107	102	..	..	46	44
138	Dhaska	222·58	50	50	265	130	135	..	..	130	135
139	Chirugora	154·59	81	81	410	213	197	31	27	135	110
140	Chaunia	58·68	14	14	76	43	33	..	..	43	33
141	Bausidi	39·66	5	5	46	24	22	..	..	24	22
142	Panra	322·54	119	119	725	371	354	3	2	182	199
	Total	**445·5**	**14,911**	**15,756**	**81,259**	**41,716**	**39,543**	**3,916**	**3,657**	**10,347**	**9,786**
	(Entirely rural)										

CENSUS ABSTRACT

Literates		MAIN WORKERS													
		Total Main Workers (I—IX)		Cultivators (I)		Agricultural Labourers (II)		Household Industry—Manufacturing, Processing, Servicing and Repairing [V(a)]		Other Workers III, IV, V(b) & VI to IX]		Marginal Workers		Non-Workers	
Males	Females	Males	Females	Males	Females	Males	Females	Males	Females	Males	Females	Males	Females	Males	Females
13	14	15	16	17	18	19	20	21	22	23	24	25	26	27	28
35	1	126	4	67	..	56	4	..	..	3	..	34	105	144	175
12	..	14	..	11	..	2	..	..	..	1	..	8	6	15	26
25	4	46	3	30	..	12	2	..	..	4	1	..	..	41	70
36	8	27	..	25	..	2	..	..	..	..	..	..	..	24	60
46	11	43	10	34	2	3	8	1	..	5	..	..	..	64	92
22	..	79	3	67	1	12	2	..	..	..	..	..	..	51	132
68	14	116	4	24	..	89	4	..	..	3	..	..	..	97	193
14	4	31	..	6	..	25	..	..	..	..	..	..	..	12	33
5	..	11	..	6	..	2	..	..	..	3	..	2	5	11	17
87	8	209	37	153	12	46	25	..	..	10	..	1	4	161	313
16,358	**3,079**	**21,591**	**5,954**	**13,642**	**2,424**	**5,168**	**2,748**	**351**	**249**	**2,430**	**533**	**1,389**	**4,899**	**18,736**	**28,690**

ALPHABETICAL LIST OF VILLAGES

5 P. S. BALARAMPUR

Sl. No.	Name of Villages	Jurisdiction List No.	Population 1971	Population 1981
1	2	3	4	5
1	Amaru	72	425	482
2	Amruhasa	27	558	517
3	Arahansa	93	185	264
4	Atebela	90	394	1,019
5	Baghadih	59	504	494
6	Baikunthapur *alias* Samurdih	64	206	233
7	Balarampur	46	**	**
8	Banbandha	43	356	511
9	Bankudi	7	309	381
10	Bansgarh	58	**	**
11	Baragado *alias* Hetyadih	44	1,163	1,240
12	Baraha Chalarma	77	715	824
13	Baraurma	11	2,138	2,414
14	Bela	74	1,730	1,896
15	Benryadi	55	297	323
16	Berada	10	290	360
17	Berma	73	955	1,146
18	Bersa	21	531	607
19	Bhalubasa	80	685	778
20	Bhaluka	9	117	155
21	Bhurrudih	65	394	470
22	Biramdih	83	1,302	1,490
23	Brindabanpur	76	296	367
24	Burudih	69	413	419
25	Chakulia	89	890	439
26	Chhotagado	60	1,855	1,288
27	Chhota Urma	12	1,319	1,690
28	Dabha	51	1,670	1,748
29	Dandudi	16	42	61
30	Darbaria	32	319	357
31	Darba	63	1,329	1,547
32	Detya	79	265	297
33	Deuli	94	227	626
34	Deuli	50	740	877
35	Dhebridih *alias* Sarjumli	82	433	537
36	Domantar	71	115	118
37	Dumarbera	3	436	579
38	Dumari	29	832	961
39	Erka	52	23	31
40	Fatehpur	66	536	621
41	Garga	22	1,102	1,178
42	Genrua	54	2,761	3,104
43	Gergedih	62	69	46
44	Ghasidih	31	58	66
45	Ghatbera	1	1,483	1,727
46	Gitinglahar	19	1,025	1,114
47	Gobinddih	38	60	75
48	Gobindapur	61	274	303
49	Gohaldang	6	602	687
50	Hanspur	42	901	1,019
51	Harat	92	550	213
52	Harjora	39	422	483
53	Inchadih	53	297	323
54	Jambani	34	5	6
55	Jarka	15	18	36
56	Jashudi	8	504	601
57	Jugidikashdi	18	670	813
58	Juradih	70	553	543
59	Kadamdih	67	573	672
60	Kana	25	1,080	1,267
61	Karma	20	1,043	1,238
62	Kayradih	81	324	364
63	Kerwa	17	1,171	1,409
64	Khayradih	28	486	569
65	Kurmi	87	802	894
66	Latadah	13	1,133	1,270
67	Maldih	33	716	846

ALPHABETICAL LIST OF VILLAGES

5 P. S. BALARAMPUR

Sl. No.	Name of Villages	Jurisdiction List No.	Population 1971	Population 1981
1	2	3	4	5
68	Malti	78	1,313	1,488
69	Mirmi	4	98	54
70	Moraidih	88	201	208
71	Murugora	91	293	335
72	Namasol	26	1,457	1,646
73	Nekre	49	645	745
74	Neudi	75	334	373
75	Panradda	37	1,252	1,304
76	Parasya	30	327	364
77	Parbad Kashitaur	2	638	752
78	Rangadih	47	**	**
79	Rapkata	86	684	710
80	Ruchap	85	793	904
81	Rugri	48	442	489
82	Sagma	35	1,106	1,209
83	Salbani	63	697	885
84	Sapua	57	**	**
85	Shyamnagar	41	233	300
86	Shyamnagar *alias* Jojodih	84	1,219	1,523
87	Siringi	23	607	734
88	Sirkabad	36	313	361
89	Soranghatu	5	445	505
90	Sunridih	56	236	281
91	Supurdih	40	1,034	1,156
92	Tentlo	45	1,666	1,135
93	Tilai	14	416	558
94	Ulidi	24	381	522
	Total (Rural)		**60,686**	**67,574**

** *Included in Balarampur (Non-Municipality)*

Location Code Number *i. e.* J. L. No. of Mouza Village)/ Ward No.	Name of Mouza (Village)/ Town/Ward (in absence) of Name repeat Ward No.)	Area of Mouza (Village) in Hectares and of Town/ Ward in KM²	No. of Occupied Residen- tial Houses	No. of House- holds	Total Population (inculding Institutional and Houseless Population)			Scheduled Castes		Scheduled Tribes	
					Persons	Males	Females	Males	Females	Males	Females
1	2	3	4	5	6	7	8	9	10	11	12
5 P. S. Balarampur											
1	Ghatbera	479·15	327	327	1,727	898	829	240	239	486	432
2	Parbad Kashitaur	777·00	148	148	752	374	378	..	..	374	378
3	Dumurbera	380·81	97	97	579	303	276	..	..	136	132
4	Mirmi	176·44	7	13	54	29	25	..	..	9	8
5	Soranghatu	300·68	96	96	505	260	245	16	17	136	138
6	Gohaldang	271·14	134	134	687	340	347	27	22	313	325
7	Bankudi	132·33	68	68	381	188	193	..	..	188	193
8	Jashudi	224·20	112	112	601	295	306	..	..	123	134
9	Bhaluka	150·14	24	24	155	76	79	..	..	53	47
10	Berada	202·34	62	62	360	190	170	46	37	89	78
11	Baraurmma	479·15	460	460	2,414	1,228	1,186	211	195	68	62
12	Chhotaurmma	582·34	320	327	1,690	839	851	87	92	124	142
13	Laladah	502·22	248	248	1,270	630	640	85	77	211	223
14	Tilai	458·51	94	95	558	286	272	166	144	29	38
15	Jorka	33·18	4	4	36	18	18	18	18	..	..
16	Dandudi	34·40	11	11	61	33	28	..	..	33	28
17	Kerwa	769·71	264	264	1,409	713	696	312	279	182	194
18	Juguidi Kashidi	424·92	153	153	813	410	403	..	..	269	279
19	Giting Lahar	347·22	205	205	1,114	562	552	13	9	538	531
20	Karma	874·12	216	220	1,238	616	622	65	63	258	276
21	Bersa	524·07	125	125	607	326	281	..	..	159	149
22	Garga	1378·77	230	230	1,178	593	585	19	19	476	457
23	Siringi	456·49	158	158	734	361	373	9	8	132	130
24	Uliali	355·31	103	103	522	260	262	..	..	206	216
25	Kana	710·23	240	240	1,267	639	628	179	183	214	208
26	Namasol	549·97	342	342	1,646	831	815	18	22	204	212
27	Amruhasa	224·60	113	113	517	250	267	..	..	250	267
28	Khayradih	231·48	108	108	569	273	296	..	..	122	121
29	Dumari	381·62	179	179	961	492	469	167	152	27	24
30	Parasya	241·60	65	65	364	188	176	47	45	82	84
31	Ghasidih	119·79	10	10	66	30	36	..	..	30	36
32	Darbaria	133·95	56	56	357	174	183	..	..	39	44
33	Maldih	269·93	152	152	846	419	427	14	11	28	23

CENSUS ABSTRACT

Literates		MAIN WORKERS													
		Total Main Workers (I—IX)		Cultivators (I)		Agricultural Labourers (II)		Household Industry—Manufacturing, Processing, Servicing and Repairing [V(a)]		Other Workers [III, IV, V(b) & VI to IX]		Marginal Workers		Non-Workers	
Males	Females	Males	Females	Males	Females	Males	Females	Males	Females	Males	Females	Males	Females	Males	Females
13	14	15	16	17	18	19	20	21	22	23	24	25	26	27	28
273	45	496	324	82	11	368	312	2	..	44	1	5	26	397	479
88	17	197	114	58	20	129	93	..	..	10	1	2	7	175	257
84	7	153	16	129	5	20	11	1	..	3	..	14	166	136	94
4	..	15	..	14	..	..	..	..	..	1	..	..	18	14	7
71	7	47	3	..	..	..	..	..	..	47	3	81	111	132	131
22	2	11	..	1	..	..	..	..	..	10	..	199	69	130	278
64	7	105	32	74	24	22	8	..	..	9	..	..	75	83	86
158	10	123	7	96	3	4	4	6	..	17	..	1	140	171	159
46	15	27	8	13	7	..	..	..	..	14	1	..	10	49	61
93	20	95	8	47	4	31	4	..	..	17	..	..	83	95	79
594	113	522	44	181	10	66	17	54	7	221	10	119	417	587	725
319	60	404	267	208	213	56	32	36	19	104	3	..	63	435	521
230	11	297	125	213	90	37	33	5	2	42	..	33	111	300	404
156	49	100	39	34	13	60	26	..	..	6	..	44	60	142	173
9	..	6	5	..	..	6	5	..	..	..	..	2	6	10	7
19	2	11	1	5	..	5	1	..	..	1	..	7	19	15	8
387	82	334	25	176	9	106	11	3	..	49	5	47	176	332	495
178	24	164	59	110	19	21	23	24	17	9	..	15	13	231	331
114	25	294	34	241	16	39	14	..	..	14	4	32	204	236	314
215	32	190	2	49	..	115	1	5	..	21	1	130	169	296	451
105	6	169	4	102	1	57	3	1	..	9	..	1	92	156	186
195	15	251	124	114	30	19	9	2	3	116	82	59	30	283	431
96	15	147	34	75	1	24	6	21	20	27	7	51	38	163	301
85	12	124	34	45	5	29	10	1	..	49	19	17	46	119	182
246	48	303	168	178	148	65	17	2	..	58	3	19	51	317	409
244	16	317	19	237	1	21	1	2	1	57	16	154	512	360	284
49	7	144	54	79	10	36	12	..	..	29	32	..	..	106	213
100	18	144	55	102	34	35	21	..	..	7	..	37	131	92	110
247	42	243	65	162	28	60	36	8	..	13	1	10	113	239	291
91	3	108	60	87	39	13	20	..	..	8	1	..	..	80	116
12	2	14	12	10	9	2	2	..	..	2	1	3	7	13	17
81	30	91	82	78	69	6	12	..	..	7	1	..	4	83	97
193	52	225	186	140	44	70	142	2	..	13	..	..	..	194	241

Location Code Number *i. e.* J. L. No. of Mouza Village)/ Ward No.	Name of Mouza (Village)/ Town/Ward (in absence) of name repeat Ward No.)	Area of Mouza (Village) in Hectares and of Town/ Ward in KM²	No. of Occupied Residential Houses	No. of Households	Total Population (including Institutional) and Houseless Population)			Scheduled Castes		Scheduled Tribes	
					Persons	Males	Females	Males	Females	Males	Females
1	2	3	4	5	6	7	8	9	10	11	12
5 P. S. Balarampur.—Contd.											
34	Jambani	53·01	1	1	6	6	..	..	...	2	..
35	Sagma	364·22	220	220	1,209	583	626	26	41	13	22
36	Sirkabad	131·93	59	59	361	173	188	25	26	9	11
37	Panradda	634·95	233	233	1,304	664	640	106	111	26	25
38	Gobinddih	66·37	11	11	75	37	38	..	..	37	38
39	Harjora	196·68	95	95	483	232	251	..	..	22	24
40	Supurdi	377·57	222	222	1,156	589	567	47	46	10	12
41	Shyamnagar	63·94	48	48	300	163	137	..	..	..	..
42	Hanspur	365·43	164	164	1,019	514	505	62	48	136	122
43	Barbandha	144·88	99	99	511	265	246	..	..	263	243
44	Barangado *alias* Hetiadhi	577·08	230	231	1,240	644	596	195	165	370	358
45	Tentlo	327·80	219	219	1,135	575	560	12	13	27	29
46	Balarampur				Included in Balarampur (NM)						
47	Rangadhi										
48	Rugri	235·93	108	109	489	241	248	27	28	161	162
49	Nekre	273·97	147	147	744	386	359	129	111	19	17
50	Deuli	288·54	172	172	877	447	430	..	..	131	149
51	Dabha	632·93	353	353	1,748	867	881	80	106	345	350
52	Erka	363·51	6	6	31	16	15	..	..	5	9
53	Inchandih	339·94	62	62	323	169	154	..	..	169	154
54	Genrua	794·40	559	559	3,104	1,588	1,516	81	78	225	203
55	Benryadi	76·49	62	62	323	158	165	8	8	16	29
56	Suridih	203·96	61	61	281	143	138	1	..	77	79
57	Sapua				Included in Balarampur (NM)						
58	Bansgarh										
59	Baghadih	74·06	95	95	494	260	234	39	41	5	3
60	Chhotagado	254·14	208	208	1,288	648	640	245	243	127	131
61	Gobindapur	84·18	60	60	303	153	150	..	..	115	116
62	Gergedih	84·58	12	12	46	23	23	..	..	23	23
63	Salbani	272·35	137	138	885	453	432	185	172	66	58
64	Baikunthapur *alias* Samurdhi	68·80	44	44	233	118	115	..	..	42	36
65	Bhurrudih	162·68	67	67	470	239	231	..	..	80	80
66	Fatehpur	199·51	116	116	621	313	308	..	..	71	60

CENSUS ABSTRACT

Literates		MAIN WORKERS													
		Total Main Workers (I—IX)		Cultivators (I)		Agricultural Labourers (II)		Household Industry—Manufacturing, Processing, Servicing and Repairing [V(a)]		Other Workers [III, IV, V(b) & VI to IX]		Marginal Workers		Non-workers	
Males	Females	Males	Females	Males	Females	Males	Females	Males	Females	Males	Females	Males	Females	Males	Females
13	14	15	16	17	18	19	20	21	22	23	24	25	26	27	28
3	..	5	..	2	..	3	..	..	..	..	..	..	..	1	..
278	120	251	129	139	56	59	19	9	50	44	4	71	83	261	414
91	33	80	33	52	29	19	2	..	..	9	2	..	..	93	155
258	74	277	26	219	8	17	13	17	4	24	1	50	152	337	462
7	..	15	..	12	..	3	..	..	..	..	..	..	..	22	38
108	21	109	1	65	..	39	1	..	..	5	..	22	15	101	235
191	16	275	70	208	55	31	15	8	..	28	..	66	264	248	233
93	5	91	61	55	39	20	22	..	..	16	..	..	3	72	73
297	77	258	122	147	64	44	56	4	..	63	2	10	78	246	305
84	16	154	124	65	23	44	87	2	..	43	14	..	..	111	122
238	40	359	140	175	17	149	121	7	..	28	2	..	106	285	350
267	37	281	41	52	7	26	5	54	26	149	3	37	77	257	442
								Included in Balarampur (NM)							
72	4	138	135	41	41	81	92	..	..	16	2	1	..	102	113
160	46	208	117	140	82	33	21	9	11	26	3	..	..	178	242
218	33	215	53	176	39	9	13	1	..	29	1	..	4	232	373
353	27	462	196	180	5	138	117	84	70	60	4	4	18	401	667
2	..	12	11	2	3	9	8	..	..	1	..	..	..	4	4
40	2	90	92	78	73	9	19	..	..	3	..	..	..	79	62
871	276	851	202	340	58	178	114	207	17	126	13	8	43	729	1,271
77	8	73	23	45	11	21	11	..	..	7	1	3	49	82	93
56	12	79	17	16	..	24	11	..	..	39	6	5	33	59	88
								Included in Balarampur (NM)							
139	11	145	54	57	2	23	32	5	7	60	13	..	86	115	94
322	45	298	71	120	22	54	43	..	..	124	6	..	..	350	569
56	15	79	59	47	40	15	16	..	..	17	3	4	7	70	84
8	2	11	11	5	5	5	6	..	..	1	..	1	2	11	10
255	40	172	8	128	5	3	3	6	..	35	..	70	246	211	178
28	2	60	50	41	44	7	5	..	..	12	1	..	..	58	65
129	24	62	1	38	1	2	..	..	..	22	..	49	42	128	188
129	29	198	131	160	104	34	27	1	..	3	..	..	7	115	170

Location Code Number *i. e.* J. L. No. of Mouza Village)/ Ward No.	Name of Mouza (Village)/ Town/Ward(in absence) of Name repeat Ward No.)	Area of Mouza (Village) in Hectares and of Town/ Ward in KM²	No. of Occupied Residential Houses	No. of Households	Total Population (including Institutional and Houseless Population)			Scheduled Castes		Scheduled Tribes	
					Persons	Males	Females	Males	Females	Males	Females
1	2	3	4	5	6	7	8	9	10	11	12
5 *P. S. Balarampur*—Contd.											
67	Khadamdih	225·41	119	119	672	350	322	..	..	220	210
68	Darda	513·14	286	286	1,547	773	774	35	33	377	158
69	Burudih	195·46	86	86	419	211	208	..	..	201	200
70	Juradih	227·84	110	110	543	280	263	..	..	212	185
71	Domantar	88·63	29	29	118	62	56	..	..	62	56
72	Amaru	214·48	86	86	482	241	241	..	..	83	89
73	Berma	530·14	220	220	1,146	607	539	109	103	245	233
74	Bela	510·31	361	362	1,896	977	919	64	82	240	220
75	Neudih	110·88	68	68	373	186	187	..	..	133	126
76	Brindabanpur	254·55	70	70	367	176	191	8	9	159	160
77	Barahachatarma	509·10	168	168	824	400	424	19	24	373	386
78	Malti	641·02	289	289	1,488	745	743	14	12	654	664
79	Debja	205·99	56	56	297	153	144	..	..	75	87
80	Bhalubasa	326·58	147	147	778	388	390	..	..	373	374
81	Kairadih	227·84	80	80	364	182	182	23	22	99	104
82	Dhebridih *alias* Sarjumli	167·95	94	94	537	286	251	..	..	80	71
83	Biramdih	577·89	297	298	1,490	759	731	80	79	343	340
84	Shyamnagar *alias* Jajodih	334·68	216	216	1,523	769	754	84	96	213	202
85	Ruchap	295·42	168	169	904	439	465	60	45	137	163
86	Rapkata	260·62	138	138	710	361	349	..	..	68	83
87	Kurni	385·67	171	171	894	461	433	104	105	159	161
88	Moraidih	138·00	41	41	208	117	91	..	..	16	15
89	Chakulia	387·29	69	69	439	224	215	3	3	101	89
90	Atebela	133·55	197	197	1,019	516	503	33	25	198	189
91	Murugora	116·55	65	65	335	162	173	24	24	1	1
92	Harat	332·65	40	40	213	111	102	..	..	34	34
93	Arahamsa	160·26	49	49	264	144	120	..	..	10	12
94	Deuli	153·38	116	116	626	324	302	..	..	132	124
	Balarampur (NM)	9·51	2,720	2,735	15,564	8,015	7,549	859	861	444	416
	Rural	257·3	12,637	12,661	67,574	34,195	33,379	3,667	3,531	13,178	12,888
	Urban	*9·5*	*2,720*	*2,735*	*15,564*	*8,015*	*7,549*	*859*	*861*	*444*	*416*
	Grand Total	**266·8**	**15,357**	**15,396**	**83,138**	**42,210**	**40,928**	**4,526**	**4,392**	**13,622**	**13,304**

CENSUS ABSTRACT

Literates		MAIN WORKERS													
		Total Main Workers (I—IX)		Cultivators (I)		Agricultural Labourers (II)		Household Industry—Manufacturing, Processing, Servicing and Repairing [V(a)]		Other Workers III, IV, V(b) & VI to IX]		Marginal Workers		Non-Workers	
Males	Females	Males	Females	Males	Females	Males	Females	Males	Females	Males	Females	Males	Females	Males	Females
13	14	15	16	17	18	19	20	21	22	23	24	25	26	27	28
131	31	204	51	120	14	43	33	1	..	40	4	..	149	146	122
205	40	336	193	217	110	59	82	6	1	54	..	76	42	361	539
57	11	108	90	53	41	45	41	5	..	5	8	22	35	81	83
102	8	174	180	31	44	102	103	2	..	39	33	..	..	106	83
18	..	33	38	1	2	2	8	..	..	30	28	..	1	29	17
99	24	132	14	32	1	72	2	..	..	28	11	..	1	109	226
131	39	350	116	49	6	200	97	21	..	80	13	15	14	242	409
432	90	504	90	160	4	194	77	14	2	136	7	23	83	450	746
28	4	80	10	56	..	21	9	..	..	3	1	18	35	88	142
21	1	75	4	51	..	24	4	..	..	..	..	22	11	79	176
113	13	202	146	101	73	73	64	7	7	21	2	..	5	198	273
274	30	378	127	144	12	194	106	1	..	39	9	1	..	366	616
89	21	84	39	42	1	30	38	..	..	12	..	..	..	69	105
117	14	123	30	96	21	18	7	..	..	9	2	89	194	176	166
50	5	106	70	6	..	88	67	1	1	11	2	5	28	71	84
140	22	150	121	72	12	59	109	..	..	19	..	3	18	133	112
342	57	394	204	165	28	165	172	2	1	62	3	5	..	360	527
288	20	390	25	253	11	43	9	11	..	83	5	26	207	353	522
147	19	247	47	65	5	155	42	..	..	27	..	2	..	190	418
196	21	208	19	118	3	51	14	6	..	33	2	1	..	152	330
232	41	236	118	148	10	77	108	2	..	9	..	..	1	225	314
29	..	71	16	37	1	30	14	1	1	3	..	..	1	46	74
58	17	135	46	104	27	26	15	3	4	2	..	..	17	89	152
151	42	307	170	206	103	51	48	31	19	19	..	..	9	209	324
62	8	86	12	54	..	23	11	..	..	9	1	7	38	69	123
41	5	58	26	30	2	21	20	..	2	7	2	..	..	53	76
71	10	58	20	33	1	21	19	..	..	4	..	9	13	77	87
109	12	116	83	64	50	38	33	10	..	4	..	49	31	159	188
4,611	2,129	3,671	316	535	76	102	93	71	18	2,963	129	202	314	4,142	6,919
13,431	2,414	16,524	6,093	8,453	2,278	4,546	3,117	713	292	2,812	406	1,856	5,215	15,815	22,071
4,611	*2,129*	*3,671*	*316*	*535*	*76*	*102*	*93*	*71*	*18*	*2,963*	*129*	*202*	*314*	*4,142*	*6,919*
18,042	**4,543**	**20,195**	**6,409**	**8,988**	**2,354**	**4,648**	**3,210**	**784**	**310**	**5,775**	**535**	**2,058**	**5,529**	**19,957**	**28,990**

ALPHABETICAL LIST OF VILLAGES

6 P. S. BARABAZAR

Sl. No.	Name of Villages	Jurisdiction List No.	Population 1971	Population 1981	Sl. No.	Name of Villages	Jurisdiction List No.	Population 1971	Population 1981
1	2	3	4	5	1	2	3	4	5
1	Adabana	7	455	552	36	Bhagaband	16	1,151	1,434
2	Agajhor	186	280	330	37	Bhagabandh	164	433	508
3	Ajodhya	191	526	575	38	Bhagiari	69	160	179
4	Amagara	120	328	557	39	Bhalukdih	212	162	206
5	Amrabera	166	1,028	1,099	40	Bhalukdungi	23	267	307
6	Arabad	50	382	506	41	Bhalukhal	152	15	10
7	Babuijor	10	5	6	42	Bhelaidih	13	313	392
8	Babuior	208	338	320	43	Bhikari chilima	108	1,154	1,248
9	Badaldih	53	399	463	44	Bhuinyadih	26	*	*
10	Bandhadih	98	344	393	45	Bhurrudih	178	*	*
11	Bagalbandh	179	426	498	46	Biskudra	197	694	758
12	Baghubera	111	*	*	47	Chandanpur	90	684	762
13	Baistamdih	131	292	402	48	Chhota Mukru	181	145	180
14	Bajra	27	603	828	49	Chipingdih	45	262	321
15	Bamanjora	14	412	482	50	Chirudih	20	571	622
16	Bamnidih	162	458	516	51	Damda	100	705	870
17	Bamu	19	403	422	52	Damrabad	215	155	185
18	Bamu	71	239	261	53	Dighariadih	135	160	186
19	Bamundiha	41	507	534	54	Dhabera	36	321	390
20	Banabir	83	209	265	55	Dhadanga	123	867	998
21	Banduan	79	1,262	892	56	Dhadhkidih	38	192	210
22	Banjora	75	1,815	1,351	57	Dhadkidih	159	592	586
23	Bankati	119	609	685	58	Dhanara	24	358	424
24	Bankati	158	*	*	59	Dhargaon	203	656	706
25	Barabazar	156	4,877	5,286	60	Dhelatbamu	57	321	281
26	Barajarajpur	84	224	265	61	Digardih	105	320	329
27	Baramukru	85	855	961	62	Duar	70	*	*
28	Bardaha	183	607	718	63	Dubrajpur	2	699	772
29	Barra	157	604	599	64	Dumurbera	110	47	54
30	Basbera	142	299	420	65	Dumurdih	138	150	167
31	Basudebpur	88	392	466	66	Dumurdih	180	865	969
32	Bildih	97	473	612	67	Durku	122	846	1,008
33	Berada	104	1,519	1,764	68	Fagudih	172	232	266
34	Bhabanipur	64	403	434	69	Fatehpur	190	494	570
35	Bhabanipur	96	510	606	70	Fuljhor	210	701	705

ALPHABETICAL LIST OF VILLAGES

6 P. S. BARABAZAR

Sl. No.	Name of Villages	Jurisdiction List No.	Population 1971	Population 1981
1	2	3	4	5
71	Gabhudra	32	83	118
72	Gagradih	54	81	97
73	Garasagma	8	200	264
74	Ghosedih	93	*	*
75	Gidighati	202	494	558
76	Gobindpur	169	480	543
77	Gohamikocha	200	330	351
78	Gokulnagar	103	1,033	1,123
79	Gopalpur	133	*	*
80	Gopalpur *alias* Nutandih	113	481	613
81	Gordih	74	501	479
82	Gorsai	137	218	262
83	Gosaidih	56	461	544
84	Gosaidih	117	297	344
85	Gourdih	201	272	297
86	Gurda	150	333	433
87	Haramdih	82	286	246
88	Haritanr	194	79	107
89	Hatnadih	213	251	274
90	Herbana	174	1,142	1,280
91	Hesladih	182	201	197
92	Hijla	184	508	620
93	Hullung	176	410	399
94	Hurumdah	39	425	481
95	Japangdih	21	31	18
96	Jarid	99	541	609
97	Jharia	59	708	797
98	Jharnakocha	207	128	106
99	Jiling	216	1,920	4,015
100	Kadampur	175	277	299
101	Kadoyan	80	805	906
102	Kaipara	66	627	709
103	Kalaehandpur	154	72	48
104	Kalyanpur	44	10	*
105	Kansbahal	101	328	415
106	Karmabera	143	427	455
107	Kerar	114	252	294
108	Keshubera	198	6	7
109	Khanripahari	15	523	583
110	Khayerbani	195	*	*
111	Khawasdih	149	195	223
112	Khawasdih *alias* Loadih	68	282	319
113	Kristanagar	165	167	204
114	Kudlung	196	806	809
115	Kukurchari	112	475	542
116	Kutra	199	354	376
117	Kuturkuma	168	264	269
118	Lagadih	58	128	149
119	Lagudih	81	821	1,019
120	Laka	211	1,003	996
121	Lakarakhonda	33	490	521
122	Lakshanpur	95	536	733
123	Lanka	148	262	324
124	Latpada	185	583	1,133
125	Laubera	46	157	200
126	Lekrakanda	40	69	*
127	Lodiha	43	226	243
128	Manpur	48	610	694
129	Mednitanr	121	288	322
130	Metela	125	301	326
131	Motilaldih	62	55	66
132	Motimandih	160	117	162
133	Mukundpur	205	346	386
134	Muradih	12	150	169
135	Muradih	94	523	622
136	Murgabani	173	272	344
137	Murgabera	89	215	257
138	Murugara	42	*	*
139	Narayanpur	128	210	271
140	Nilmohanpur	171	257	295

ALPHABETICAL LIST OF VILLAGES

6 P. S. BARABAZAR

Sl. No.	Name of Villages	Jurisdiction List No.	Population 1971	Population 1981
1	2	3	4	5
141	Nischantapur	124	585	322
142	Nawadih	163	573	609
143	Palma	67	489	535
144	Panchkuda	3	287	397
145	Panjanbera	1	443	526
146	Paralkanali	134	*	*
147	Parsa	116	857	987
148	Patharghata	76	320	360
149	Patpur	118	188	191
150	Pattoria	129	857	888
151	Pirradih	161	18	23
152	Protappur	30	144	166
153	Puijanga	170	503	557
154	Purihasa	146	305	353
155	Puryara	52	1,098	1,341
156	Radhakristopur	37	219	254
157	Radhanagar	127	254	303
158	Raghunathdih	144	145	139
159	Raghunathpur	86	424	569
160	Ragma	141	519	611
161	Raidih	55	258	338
162	Raidih	106	1,444	1,526
163	Raigara	4	1,081	1,006
164	Rajadha	126	305	367
165	Rajdih	51	697	796
166	Ramkanali	115	194	237
167	Ranpur	139	77	114
168	Rangagara	145	219	249
169	Rangagora	9	*	*
170	Rangamatio	63	474	473
171	Ranipukur	77	197	274
172	Ransi	140	347	382
173	Rautora	18	625	770
174	Roladih	147	332	364
175	Rupapatia	87	1,163	1,322
176	Sachandih	5	509	593
177	Salghati	31	202	235
178	Samrola	47	403	443
179	Sankhari	151	607	599
180	Sarajang	107	204	225
181	Sarakhdih	130	*	*
182	Sarberia	206	1,013	1,055
183	Saremacha	109	75	109
184	Sargo	177	1,070	1,285
185	Sasangdih	214	414	415
186	Satsayerdih	35	384	500
187	Senada	167	666	710
188	Shiromonipur	78	252	307
189	Siarketya	61	406	435
190	Sibadih	204	*	*
191	Simuduri	188	675	663
192	Simuldanga	136	267	350
193	Sindri	193	2,350	2,545
194	Singugara	192	127	141
195	Sonadungri	22	125	135
196	Sorisabahal	28	559	575
197	Sugnibasa	155	*	*
198	Sukurhutu	65	1,045	1,284
199	Sulungjuri	60	291	309
200	Suraidih	102	181	204
201	Surigda	6	236	270
202	Takriya	25	405	494
203	Taladih *alias* Nabudhi Maisadabar	209	612	654
204	Taltanr *alias* Devgram	11	520	630
205	Tasarbanki	189	459	520
206	Tetlo	187	678	745
207	Tetuladih	34	344	416
208	Tilabani	29	62	94
209	Tilabani	153	123	164

ALPHABETICAL LIST OF VILLAGES

6 P. S. BARABAZAR

Sl. No.	Name of Villages	Jurisdiction List No.	Population 1971	Population 1981
1	2	3	4	5
210	Tilagara	73	*	*
211	Tipur	132	23	*
212	Tuimo	92	971	1,090
213	Tumrasol	91	789	899
214	Turangnih	17	116	113
215	Turku	49	258	443
216	Ulda	72	1,088	1,344
	Total (Rural)		**96,308**	**108,212**

* Uninhabited

Location Code Number *i. e.* J. L. No. of Mouza Village)/ Ward No.	Name of Mouza (Village)/ Town/Ward (in absence) of Name repeat Ward No.)	Area of Mouza (Village) in Hectares and of Town/ Ward in KM²	No. of Occupied Residen- tial Houses	No. of House- holds	Total Population (including Institutional and Houseless Population)			Scheduled Castes		Scheduled Tribes	
					Persons	Males	Females	Males	Females	Males	Females
1	2	3	4	5	6	7	8	9	10	11	12
6 P. S. Barabazar											
1	Panjanbera	160·95	94	97	526	271	255	99	43	90	104
2	Dubrajpur	244·43	126	126	772	376	396	11	3	207	159
3	Panchkuda	236·60	59	60	397	197	200	18	10	3	7
4	Raigara	423·80	142	142	1,006	497	509	21	15	151	109
5	Sachandih	116·17	106	106	593	317	276	22	11	14	5
6	Sasigda	100·20	47	47	270	129	141	..	..	10	8
7	Adabana	212·89	103	103	552	278	274	30	20	27	28
8	Garasagma	84·83	44	44	264	128	136	..	..	52	60
9	Rangagoro	80·04			Uninhabited						
10	Babuijor	117·61	1	1	6	3	3	..	..	..	..
11	Toltaur Abadugram	102·25	109	109	630	304	326	..	..	3	4
12	Muradih	73·91	31	31	169	89	80	19	7	2	5
13	Bhelaidih	131·39	57	61	392	212	180	19	13	16	15
14	Bamanjora	171·64	87	87	482	235	247	..	..	10	11
15	Khanri Pahari	346·68	111	116	583	282	301	..	..	18	22
16	Bhagaband	374·42	234	238	1,434	720	714	254	198	24	23
17	Turangdih	190·81	22	22	113	58	55	..	..	14	6
18	Rautora	234·82	133	133	770	397	373	24	7	10	7
19	Babu	136·99	81	81	422	191	231	12	3	2	2
20	Chirudih	73.33	107	107	622	303	319	49	30	4	3
21	Japangdih	25·49	2	2	18	10	8	..	..	..	..
22	Sonadungri	82·86	24	24	135	66	69	..	..	10	13
23	Bhaluk Dungri	101·19	57	57	307	156	151	..	..	156	151
24	Dhanara	159·04	70	70	424	208	216	..	..	3	5
25	Takriya	162·68	106	106	494	247	247	14	2	13	15
26	Bhuinyadih	68·86			Uninhabited						
27	Bajra	306·30	169	169	828	405	423	104	88	9	9
28	Sorisa Bahal	286·08	107	108	575	266	309	36	28	..	..
29	Tilabani	94·53	15	15	94	52	42	..	..	..	..
30	Pratappur	46·96	25	25	166	90	76	..	..	..	..
31	Salghati	111·35	40	40	235	118	117	..	..	118	79
32	Gabhudra	125·10	21	21	118	56	62	..	..	22	27
33	Lakra Khonda	185·94	91	95	521	250	271	..	..	114	113

CENSUS ABSTRACT

Literates		MAIN WORKERS: Total Main Workers (I—IX)		Cultivators (I)		Agricultural Labourers (II)		Household Industry—Manufacturing, Processing, Servicing and Repairing [V(a)]		Other Workers [III, IV, V(b) & VI to IX]		Marginal Workers		Non-Workers	
Males	Females	Males	Females	Males	Females	Males	Females	Males	Females	Males	Females	Males	Females	Males	Females
13	14	15	16	17	18	19	20	21	22	23	24	25	26	27	28
95	4	135	95	75	46	50	48	1	1	9	..	2	19	134	141
165	30	225	155	154	103	48	50	2	..	21	2	..	4	151	237
52	2	87	9	67	4	13	4	1	1	6	..	22	89	88	102
123	8	262	84	172	10	74	74	..	..	16	..	29	142	206	283
178	154	137	56	79	31	37	25	1	..	20	..	..	..	180	220
79	5	66	78	39	45	22	33	..	..	5	..	..	..	63	63
131	13	115	2	78	1	8	..	8	1	21	..	26	97	137	175
51	21	50	1	21	1	21	..	..	..	8	..	11	46	67	89
								Uninhabited							
..	..	2	..	..	..	2	..	..	..	..	..	1	1	..	2
113	9	152	18	102	6	37	12	1	..	12	..	8	154	144	154
37	3	43	8	21	1	21	7	1	..	..	..	2	42	44	30
86	9	118	89	75	54	39	34	1	1	3	..	8	39	86	52
117	16	152	106	113	84	21	21	..	..	18	1	..	..	83	141
139	28	150	134	122	117	19	17	3	..	6	..	21	27	111	140
331	86	404	208	220	33	125	173	..	..	59	2	2	99	314	407
16	4	38	26	17	16	20	10	..	..	1	..	..	..	20	29
219	49	211	228	96	80	103	148	..	..	12	..	..	..	186	145
93	9	95	7	68	5	10	2	2	..	15	..	..	97	96	127
126	9	129	15	96	8	17	7	..	..	16	..	..	110	174	194
1	..	4	..	4	..	..	..	..	..	..	..	..	..	6	8
12	..	44	18	37	10	7	8	..	..	..	..	..	..	22	51
18	..	82	21	74	15	5	6	..	..	3	..	..	..	74	130
63	7	92	31	85	28	6	3	..	..	1	..	..	..	116	185
106	6	137	125	62	69	58	55	2	..	15	1	..	..	110	122
								Uninhabited							
146	20	204	75	93	16	86	56	2	3	23	..	..	6	201	342
93	18	153	107	112	89	19	14	8	3	14	1	4	30	109	172
22	5	25	10	23	10	..	..	..	..	2	..	1	1	26	31
33	1	40	38	39	38	..	..	1	..	..	..	5	10	45	28
24	1	70	72	40	..	28	72	..	..	2	..	..	..	48	45
25	1	36	41	30	..	6	41	..	..	..	..	..	..	20	21
84	2	166	167	98	30	56	136	4	..	8	1	..	2	84	102

Location Code Number *i.e.* J. L. No. of Mouza Village)/ Ward No.	Name of Mouza (Village)/ Town/Ward (in absence) of Name repeat Ward No.)	Area of Mouza (Village) in Hectares and of Town/ Ward in KM²	No. of Occupied Residential Houses	No. of Households	Total Population (including Institutional and Houseless Population)			Scheduled Castes		Scheduled Tribes	
					Persons	Males	Females	Males	Females	Males	Females
1	2	3	4	5	6	7	8	9	10	11	12
6 P. S. Barabazar—Contd.											
34	Tetuladih	367·19	73	73	416	213	203	..	..	93	80
35	Satsayerdih	244·67	87	87	500	248	252	39	27	49	49
36	Dhabera	199·25	66	66	390	205	185	13	3	..	..
37	Radhakristopur	91·47	38	38	254	118	136	..	..	..	..
38	Dhadhkidih	56·16	35	35	210	104	106	12	4	..	..
39	Hurumdih	198·52	83	83	481	252	229	47	23	..	..
40	Lekrakonda	49·87			Uninhabited						
41	Bamundiha	143·28	99	99	534	256	278	63	46	17	18
42	Murugara	110·98			Uninhabited						
43	Ladiha	200·72	43	43	243	126	117	44	8	6	6
44	Kalyanpur	246·23			Uninhabited						
45	Chipingdih	163·24	60	60	321	153	168	..	..	39	42
46	Laubera	27·81	33	33	200	98	102	..	..	..	..
47	Samrola	124·77	72	72	443	233	210	41	8	..	..
48	Manpur	215·26	146	146	694	345	349	60	31	3	6
49	Turku	18·63	72	72	443	233	210	41	8	..	..
50	Arabad	256·96	94	94	506	257	249	33	4	4	2
51	Rajdih	428·92	155	155	796	389	407	44	2	22	26
52	Puryara	768·67	227	235	1,341	697	644	197	142	111	107
53	Badaldih	182·94	91	91	463	234	229	..	..	8	10
54	Gagradih	61·19	15	15	97	47	50	..	..	..	..
55	Raidih	304·46	48	48	338	167	171	46	18	30	29
56	Gosaidih	141·88	100	100	544	274	270	14	5	..	..
57	Dhelat Bamu	144·15	64	64	281	158	123	59	34	18	12
58	Lagadih	32·33	27	27	149	73	76	..	..	..	..
59	Jharia	253·50	138	138	797	394	403	..	..	40	37
60	Sulunjura	95·25	69	69	309	150	159	..	..	4	5
61	Siarketya	148·56	82	82	435	221	214	..	..	28	24
62	Motilaldih	74·66	15	15	66	31	35	..	..	..	..
63	Ranga Mati	305·71	92	92	473	241	232	13	4	21	16
64	Bhabanipur	229·34	94	94	434	219	215	14	6	..	..
65	Sakurhutu	378·96	228	228	1,284	637	647	148	125	..	1
66	Kalpara	315·32	158	158	709	354	355	87	90	61	41

CENSUS ABSTRACT

Literates		MAIN WORKERS													
		Total Main Workers (I—IX)		Cultivators (I)		Agricultural Labourers (II)		Household Industry—Manufacturing, Processing, Servicing and Repairing [V(a)]		Other Workers [III, IV, V(b) & VI to IX]		Marginal Workers		Non-Workers	
Males	Females	Males	Females	Males	Females	Males	Females	Males	Females	Males	Females	Males	Females	Males	Females
13	14	15	16	17	18	19	20	21	22	23	24	25	26	27	28
50	2	106	5	103	3	..	2	1	..	2	..	..	1	107	197
29	..	166	2	165	..	..	2	..	..	1	..	..	..	82	250
117	3	98	79	70	67	16	12	1	..	11	..	..	..	107	106
78	42	61	66	46	40	15	26	..	..	..	..	..	..	57	70
54	7	55	6	35	4	19	2	..	..	1	..	..	..	49	100
89	12	111	..	91	..	18	..	..	..	2	..	29	98	112	131
										Uninhabited					
136	44	127	48	57	23	38	25	3	..	29	..	..	..	129	230
										Uninhabited					
40	2	74	33	26	12	44	21	..	..	4	..	.	..	52	84
										Uninhabited					
50	13	75	61	58	59	8	2	1	..	8	..	16	14	62	93
39	8	59	65	41	43	16	22	..	..	2	..	5	3	34	34
104	13	115	3	67	..	44	3	3	..	1	..	..	..	118	207
152	24	181	71	56	7	53	37	56	23	16	4	6	4	158	274
104	13	115	3	67	..	44	3	3	..	1	..	..	..	118	207
69	17	158	..	150	..	1	..	2	..	5	..	..	..	99	249
134	5	250	15	239	6	3	9	3	..	5	..	..	..	139	392
400	95	378	61	279	24	54	36	..	..	45	1	..	168	319	415
89	12	167	156	158	151	3	5	4	..	2	..	..	..	67	73
21	2	37	40	37	40	..	..	..	..	..	..	..	..	10	10
42	5	121	116	117	116	..	..	3	..	1	..	..	..	46	55
144	12	160	4	156	3	..	1	..	..	4	..	..	..	114	266
121	8	95	1	94	1	..	..	..	..	1	..	..	..	63	122
36	1	38	31	27	22	10	9	..	..	1	..	11	13	24	32
180	12	248	242	181	205	60	37	..	..	7	..	..	..	146	161
46	7	98	68	72	49	24	19	..	..	2	..	..	..	52	91
77	13	116	3	90	..	23	3	..	..	3	..	..	107	105	104
6	1	24	1	22	1	..	..	..	..	2	..	..	..	7	34
118	31	136	..	119	..	15	..	2	..	..	..	..	1	105	231
88	15	120	31	91	17	13	7	12	7	4	..	..	1	99	183
260	89	279	109	178	39	58	59	9	9	34	2	1	..	357	538
124	18	198	6	152	3	15	1	20	..	11	2	2	227	154	122

Location Code Number *i. e.* J. L. No. of Mouza Village)/ Ward No.	Name of Mouza (Village)/ Town/Ward (in absence) of Name repeat Ward No.)	Area of Mouza (Village) in Hectares and of Town/ Ward in KM²	No. of Occupied Residential Houses	No. of Households	Total Population (inculding Institutional and Houseless Population)			Scheduled Castes		Scheduled Tribes	
					Persons	Males	Females	Males	Females	Males	Females
1	2	3	4	5	6	7	8	9	10	11	12
6 *P. S. Barabazar*—Contd.											
67	Palma	180·60	109	109	535	253	282	58	48	..	..
68	Khawasdih *alias* Lodih	112·10	55	55	319	167	152	..	..	..	..
69	Bhagiari	115·60	30	30	179	89	90	28	13	..	..
70	Duar	17·40			Uninhabited						
71	Banu	137·78	53	53	261	124	137	39	27	8	11
72	Ulda	559.75	282	284	1,344	691	653	51	18	53	40
73	Tilagara	39·31			Uninhabited						
74	Gordih	213·86	98	98	479	244	235	..	1	36	35
75	Banjora	551·57	270	270	1,351	663	688	63	42	52	40
76	Pathra Ghata	222·93	69	69	360	176	184	..	..	19	23
77	Rani Pukur	146·30	55	55	274	151	123	..	..	61	40
78	Shiro Manipur	152·76	55	55	307	155	152	..	..	49	38
79	Banduan	340·74	161	161	892	430	462	28	16	110	68
80	Radoyan	442·63	166	166	906	459	447	100	81	1	2
81	Lagudih	255·21	189	189	1,019	517	502	60	24	57	47
82	Haramdih	120·03	58	58	246	126	120	..	..	16	19
83	Banabir	139·42	64	64	265	145	120	..	..	96	81
84	Brajarajpur	164·07	51	51	265	135	130	..	..	89	85
85	Baramukru	444·73	174	174	961	452	509	44	37	..	..
86	Raghunathpur	276·26	118	118	569	272	297	36	17	14	19
87	Rupapatia	573·78	248	248	1,322	658	664	158	101	58	60
88	Basudebpur	241·44	81	81	466	244	222	20	7	29	24
89	Murgabera	185·41	50	50	257	133	124	..	..	14	13
90	Chandanpur	398·75	143	143	762	395	367	34	21	17	17
91	Tumrasol	371·77	168	168	899	470	429	37	25	47	39
92	Tuima	471·41	208	210	1,090	525	565	66	45	333	349
93	Ghosedih	66·87			Uninhabited						
94	Muradih	155·23	98	99	622	310	312	22	12	21	23
95	Lakshanpur	183·29	146	147	733	393	340	52	27	34	44
96	Bhabanipur	96·85	99	99	606	310	296	29	12	23	24
97	Beldih	162·49	104	104	612	313	299	33	12	61	69
98	Badhadih	76·56	71	71	393	206	187	..	..	13	10
99	Jaria	208·15	108	108	609	294	315	22	3	78	94

CENSUS ABSTRACT

Literates		MAIN WORKERS: Total Main Workers (I—IX)		Cultivators (I)		Agricultural Labourers (II)		Household Industry—Manufacturing, Processing, Servicing and Repairing [V(a)]		Other Workers [III, IV, V(b) & VI to IX]		Marginal Workers		Non-workers	
Males	Females	Males	Females	Males	Females	Males	Females	Males	Females	Males	Females	Males	Females	Males	Females
13	14	15	16	17	18	19	20	21	22	23	24	25	26	27	28
108	31	142	156	65	74	66	82	3	..	8	..	..	..	111	126
32	4	96	90	82	80	7	10	3	..	4	..	5	4	66	58
38	19	38	12	25	..	11	12	..	..	2	..	..	32	51	46
Uninhabited															
34	3	69	55	39	28	27	27	..	..	3	..	11	31	44	51
317	38	384	107	270	51	66	30	32	24	16	2	39	320	268	226
Uninhabited															
126	17	114	26	74	..	28	26	1	..	11	..	1	100	129	109
251	35	363	125	300	86	40	39	4	..	19	..	..	249	300	314
16	..	109	7	106	6	3	1	..	..	..	..	..	102	67	75
12	2	91	..	84	..	7	..	..	..	..	..	..	78	60	45
26	..	59	1	58	1	1	..	..	..	..	..	..	1	96	150
115	9	210	252	160	206	49	46	..	..	1	..	1	7	219	203
248	28	255	231	167	162	65	67	3	2	20	..	..	1	204	215
201	53	323	140	162	67	138	72	7	1	16	..	13	182	181	180
42	3	50	20	37	10	1	7	4	..	8	3	2	1	74	99
40	6	55	38	29	18	9	6	..	..	17	14	..	3	90	79
54	11	74	54	35	21	10	3	..	..	29	30	..	1	61	75
228	85	238	58	155	33	55	25	4	..	24	..	..	..	214	451
67	7	162	1	82	1	74	..	..	..	6	..	..	15	110	281
302	37	419	388	259	223	106	141	20	12	34	12	..	2	239	274
118	12	124	18	83	11	33	7	3	..	5	..	..	..	120	204
61	5	68	66	43	34	22	32	..	..	3	..	15	17	50	41
171	32	229	243	196	229	9	13	1	..	23	1	..	..	166	124
234	54	171	104	78	28	81	76	..	..	12	..	135	133	164	192
132	19	327	63	220	24	43	39	..	..	64	..	1	302	197	200
Uninhabited															
177	16	63	3	2	..	2	..	4	2	55	1	100	71	147	238
173	32	231	89	107	28	65	54	..	3	59	4	..	8	162	243
156	41	126	45	53	10	31	35	4	..	38	..	..	..	184	251
119	13	147	64	27	27	21	9	2	26	97	2	..	..	166	235
73	18	128	111	71	60	47	49	..	..	10	2	..	..	78	76
119	32	172	118	63	27	95	91	..	..	14	..	..	..	122	197

Location Code Number *i. e.* J. L. No. of Mouza Village)/ Ward No.	Name of Mouza (Village)/ Town/Ward (in absence) of Name repeat Ward No.)	Area of Mouza (Village) in Hectares and of Town/ Ward in KM²	No. of Occupied Residential Houses	No. of Households	Total Population (including Institutional and Houseless Population)			Scheduled Castes		Scheduled Tribes	
					Persons	Males	Females	Males	Females	Males	Females
1	2	3	4	5	6	7	8	9	10	11	12
6 *P. S. Barabazar*—Contd.											
100	Damda	233·60	149	149	870	433	437	50	32	65	71
101	Kansbahal	142·62	76	76	415	202	213	..	..	27	36
102	Suraidih	86·88	38	38	204	98	106	..	..	98	106
103	Gokul Nagar	338·90	199	199	1,123	584	539	65	37	136	113
104	Berada	242·30	301	301	1,764	913	851	138	109	41	35
105	Digardih	210·88	57	57	329	171	158	32	18	30	26
106	Raidih	279·62	279	279	1,562	806	756	100	80	43	35
107	Sarajang	59·28	51	51	225	111	114	..	..	21	13
108	Bhikarichilema	502·67	196	196	1,248	624	624	18	3	357	359
109	Sare Macha	106·44	19	19	109	59	50	..	..	59	50
110	Dhumur Bera	86·87	9	9	54	28	26	..	..	28	26
111	Baghubera	24·28				Uninhabited					
112	Kukurchari	255·84	98	98	542	278	264	18	7	91	80
113	Gopalpur	195·46	107	107	613	318	295	55	36	31	24
114	Kedas	101·66	56	56	294	140	154	..	..	22	22
115	Ramkanali	59·29	43	43	237	119	118	..	..	18	19
116	Parsa	246·18	174	175	987	510	477	64	41	42	47
117	Gosaidih	207·00	65	65	344	168	176	..	1	19	18
118	Patpur	102·95	41	41	191	97	94	..	..	..	..
119	Bamkati	205·83	138	138	685	347	338	26	23	14	12
120	Amagara	148·03	97	99	557	296	261	..	..	296	261
121	Mednitanr	116·21	57	57	322	167	155	..	..	36	39
122	Durku	326·22	182	182	1,008	536	472	57	32	17	11
123	Dhadanga	421·84	185	186	998	491	507	85	83	164	171
124	Nischintapur	246·87	133	133	696	343	353	36	28	45	57
125	Mehela	157·23	64	64	326	158	168	..	..	25	20
126	Rajdaha	147·04	66	66	367	190	177	..	..	61	68
127	Radhanagar	148·22	56	56	303	150	153	..	..	1	1
128	Narayanpur	157·86	53	53	271	128	143	..	..	113	135
129	Pattoria	193·76	207	207	888	444	444	..	..	83	87
130	Sarakdih	31·33				Uninhabited					
131	Baistamdih	108·51	67	67	402	202	200	16	2	10	13
132	Tipur	49·53				Uninhabited					

CENSUS ABSTRACT

Literates		MAIN WORKERS													
		Total Main Workers (I—IX)		Cultivators (I)		Agricultural Labourers (II)		Household Industry—Manufacturing, Processing, Servicing and Repairing [V(a)]		Other Workers [III, IV, V(b) & VI to IX]		Marginal Workers		Non-workers	
Males	Females	Males	Females	Males	Females	Males	Females	Males	Females	Males	Females	Males	Females	Males	Females
13	14	15	16	17	18	19	20	21	22	23	24	25	26	27	28
167	24	246	157	155	53	72	104	11	..	8	..	..	..	187	280
91	14	107	57	106	57	..	..	..	..	1	..	6	43	89	113
33	1	58	42	56	42	2	..	..	..	..	..	9	35	31	29
193	21	332	64	206	49	98	13	10	1	18	1	..	145	252	330
449	86	429	80	251	29	102	51	35	..	41	..	96	287	388	484
66	17	108	26	75	16	30	10	1	..	2	..	2	6	61	126
426	74	436	101	323	19	65	56	22	26	26	..	30	54	340	601
32	6	65	..	45	..	20	..	..	..	..	..	..	25	46	89
283	55	298	196	225	146	43	49	6	1	24	..	54	126	272	302
32	..	32	..	29	..	3	..	..	..	..	..	..	12	27	38
3	..	18	13	3	..	15	13	..	..	..	..	..	..	10	13
										Uninhabited					
164	22	158	22	130	7	27	15	..	..	1	..	..	..	120	242
154	25	189	183	76	73	99	105	8	5	6	..	1	..	128	112
60	26	84	92	26	23	55	69	..	..	3	..	..	..	56	62
53	12	62	..	15	..	24	..	2	..	21	..	5	38	52	80
110	7	274	134	164	43	97	91	..	..	13	..	..	..	236	343
86	20	86	1	47	..	18	1	8	..	13	..	1	68	81	107
49	5	51	18	31	10	19	8	..	..	1	..	..	40	46	36
150	19	179	48	108	24	54	23	3	1	14	..	2	135	166	155
134	11	148	171	92	160	8	11	..	..	48	..	..	..	148	90
80	5	88	110	74	95	9	15	..	..	5	..	..	..	79	45
341	55	245	13	149	..	56	13	..	..	40	..	..	3	291	456
113	6	299	169	255	136	40	33	2	..	2	..	5	111	187	227
143	15	219	229	105	98	102	127	4	3	8	1	..	..	124	124
63	13	97	107	58	51	37	56	..	..	2	..	..	..	61	61
118	26	104	38	51	1	43	37	..	..	10	..	..	..	86	139
73	3	8	..	1	..	2	..	2	..	3	..	13	2	129	151
39	4	74	43	51	..	20	43	3	..	..	..	..	..	54	100
257	57	226	16	128	..	48	15	2	..	48	1	1	11	217	417
										Uninhabited					
60	6	40	3	18	..	21	3	..	..	1	..	100	100	62	97
										Uninhabited					

Location Code Number *i. e.* J. L. No. of Mouza Village)/ Ward No.	Name of Mouza (Village)/ Town/Ward (in absence) of Name repeat Ward No.)	Area of Mouza (Village) in Hectares and of Town/ Ward in KM²	No. of Occupied Residential Houses	No. of Households*	Total Population (including Institutional and Houseless Population)			Scheduled Castes		Scheduled Tribes	
					Persons	Males	Females	Males	Females	Males	Females
1	2	3	4	5	6	7	8	9	10	11	12
6 P. S. Barabazar—Contd.											
133	Gopalpur	72·29				Uninhabited					
134	Paral Kanali	26·71				Uninhabited					
135	Deghariadih	79·98	40	40	186	95	91	..	..	71	63
136	Simuldanga	90·20	53	53	350	178	172	..	..	1	4
137	Gorsai	48·66	44	44	262	130	132	63	54	..	..
138	Dumurdih	39·08	27	27	167	86	81	..	..	..	..
139	Rampur	31·55	22	22	114	57	57	4	5	..	..
140	Ranti	120·72	66	66	382	187	195	..	..	2	3
141	Ragma	165·08	107	107	611	311	300	61	42	77	78
142	Basbera	142·86	75	75	420	209	211	..	..	..	..
143	Karmabera	182·73	84	84	455	223	232	..	..	49	51
144	Raghunathdih	60·33	24	24	139	69	70	11	..	8	6
145	Rangagara	103·82	47	47	249	127	122	..	..	8	9
146	Purihasa	227·27	78	78	353	181	172	11	2	14	14
147	Roladih	137·25	94	94	364	192	172	..	..	16	9
148	Lanka	154·71	75	75	324	164	160	3	6	..	..
149	Khawasdih	115·29	40	40	223	110	113	..	..	86	87
150	Gurda	89·79	74	74	433	212	221	..	..	70	86
151	Sankhari	297·53	122	122	599	305	294	167	157	95	84
152	Bhalukkhal	65·08	4	4	10	4	6	..	..	..	..
153	Tilabani	77·23	30	30	164	73	91	..	..	66	76
154	Kalachandpur	36·81	10	10	48	22	26	..	..	22	26
155	Sugnibasa	132·35				Uninhabited					
156	Barabazar	335·10	896	896	5,286	2,790	2,496	549	484	129	112
157	Barra	211·44	113	113	599	305	294	30	21	23	17
158	Bankati	14·54				Uninhabited					
159	Dhadkidih	134·95	110	110	586	277	309	8	10	3	3
160	Matiramdih	65·94	29	29	162	86	76	3	1	..	..
161	Pirradih	53·10	4	4	23	12	11	..	..	2	3
162	Bamnidih	194·78	108	108	516	263	253	25	30	151	149
163	Nowadih	150·88	114	114	609	304	305	..	..	87	90
164	Bhagabandh	144·04	81	81	508	272	236	7	6	22	23
165	Kristanagar	81·67	39	39	204	107	97	..	..	84	73

CENSUS ABSTRACT

Literates		MAIN WORKERS: Total Main Workers (I—IX)		Cultivators (I)		Agricultural Labourers (II)		Household Industry—Manufacturing, Processing, Servicing and Repairing [V(a)]		Other Workers [III, IV, V(b) & VI to IX]		Marginal Workers		Non-workers	
Males	Females	Males	Females	Males	Females	Males	Females	Males	Females	Males	Females	Males	Females	Males	Females
13	14	15	16	17	18	19	20	21	22	23	24	25	26	27	28
									Uninhabited						
									Uninhabited						
38	..	52	18	24	..	25	18	..	..	3	..	..	..	43	73
76	31	72	1	51	..	..	..	..	..	21	1	..	..	106	171
49	8	69	2	33	..	27	2	..	..	9	..	..	..	61	130
71	46	26	..	19	..	2	..	..	..	5	..	..	..	60	81
36	20	19	7	12	1	6	6	..	..	1	..	..	..	38	50
105	17	98	7	75	3	19	4	..	..	4	..	..	..	89	188
87	12	160	..	55	..	80	..	15	..	10	..	..	..	151	300
99	14	113	1	73	..	13	..	..	..	27	1	..	..	96	210
99	4	133	86	76	50	33	31	4	5	20	..	..	..	90	146
18	3	37	28	34	28	..	..	..	..	3	..	..	..	32	42
52	7	62	48	45	38	13	10	..	..	4	..	..	..	65	74
84	2	111	..	85	..	19	..	2	..	5	..	..	..	70	172
76	1	124	..	110	..	6	..	..	..	8	..	1	..	67	172
58	15	104	..	81	..	21	..	..	..	2	..	..	..	60	160
59	6	55	25	22	8	24	17	2	..	7	..	..	..	55	88
23	3	109	73	39	22	66	51	3	..	1	..	17	28	86	120
59	19	127	54	21	10	74	40	1	..	31	4	60	102	118	138
..	..	3	3	..	..	3	3	..	..	..	..	..	..	1	3
14	..	37	26	16	10	19	16	..	..	2	..	3	13	33	52
3	..	14	3	9	3	4	..	..	..	1	..	..	2	8	21
									Uninhabited						
1,809	830	1,238	37	157	2	137	12	121	1	823	22	..	..	1,552	2,459
198	76	171	123	61	35	86	88	..	..	24	..	..	..	134	171
									Uninhabited						
174	40	176	35	108	1	40	34	..	..	28	..	..	..	101	274
33	2	55	1	42	..	13	1	..	..	..	..	..	..	31	75
2	5	5	2	..	..	5	2	..	..	..	..	1	2	6	7
45	..	107	..	90	..	12	..	..	..	5	..	40	165	116	88
103	14	130	52	76	16	43	36	..	..	11	..	30	50	144	203
178	30	76	..	59	..	9	..	..	..	8	..	64	39	132	197
44	4	28	..	28	..	..	..	..	..	..	..	31	56	48	41

Location Code Number *i. e.* J. L. No. of Mouza Village)/ Ward No.	Name of Mouza (Village)/ Town/Ward (in absence) of Name repeat Ward No.)	Area of Mouza (Village) in Hectares and of Town/ Ward in KM²	No. of Occupied Residential Houses	No. of Households	Total Population (including Institutional and Houseless Population)			Scheduled Castes		Scheduled Tribes	
					Persons	Males	Females	Males	Females	Males	Females
1	2	3	4	5	6	7	8	9	10	11	12
6 P. S. Barabazar—Contd.											
166	Amrabera	245·23	192	192	1,099	563	536	23	19	189	165
167	Senada	213·12	141	141	710	371	339	..	..	69	70
168	Kuturkuma	89·86	46	46	269	132	137	..	..	94	104
169	Gobindapur	204·51	101	101	543	260	283	..	..	100	99
170	Puijanga	203·03	110	110	557	273	284	..	..	72	84
171	Nil Mohanpur	63·33	63	63	295	158	137	56	51	30	18
172	Fagudih	102·15	46	46	266	148	118	..	..	148	118
173	Murgabani	112·95	71	71	344	170	174	..	..	170	174
174	Herbana	393·17	223	227	1,280	638	642	..	..	428	428
175	Kadampur	134·57	60	60	299	149	150	..	..	25	31
176	Hullung	129·69	70	70	399	211	188	105	94	19	11
177	Sargo	341·77	204	204	1,285	679	606	96	80	63	70
178	Bhurrudih	51·93				Uninhabited					
179	Bagal Bandh	309·78	87	87	498	249	249	..	..	20	21
180	Dumurdih	313·47	162	164	969	480	489	15	11	67	78
181	Chhota Mukru	172·89	34	34	180	95	85	..	..	5	7
182	Heoladih	142·23	40	40	197	103	94	..	..	25	18
183	Bardaha	315·77	112	112	718	380	338	52	47	81	79
184	Hijla	245·18	90	90	620	309	311	13	14	59	67
185	Latpada	526·98	237	237	1,133	570	563	3	1	120	108
186	Agaijhor	282·27	63	63	330	167	163	..	..	111	108
187	Tetlo	409·07	144	144	745	365	380	33	26	75	95
188	Simuduri	306·11	136	136	663	321	342	..	..	32	48
189	Tesar Banki	235·30	84	84	520	272	248	..	..	11	5
190	Fatepur	221·50	112	112	570	271	299	..	..	29	26
191	Ajodhya	237·04	113	113	575	297	278	..	..	115	105
192	Singugara	84·23	33	33	141	74	67	..	..	30	27
193	Sindri	498·42	517	517	2,545	1,239	1,306	200	112	42	55
194	Haritanr	173·84	18	18	107	51	56	1	2	5	5
195	Khayebani	242·61				Uninhabited					
196	Kudlung	468·93	160	160	809	429	380	16	10	141	103
197	Biskudra	273·01	136	136	758	409	349	54	41	15	10
198	Keshubera	66·96	2	2	7	2	5	..	..	2	5

CENSUS ABSTRACT

Literates		MAIN WORKERS													
		Total Main Workers (I—IX)		Cultivators (I)		Agricultural Labourers (II)		Household Industry—Manufacturing, Processing, Servicing and Repairing [V(a)]		Other Workers [III, IV, V(b) & VI to IX]		Marginal Workers		Non-workers	
Males	Females	Males	Females	Males	Females	Males	Females	Males	Females	Males	Females	Males	Females	Males	Females
13	14	15	16	17	18	19	20	21	22	23	24	25	26	27	28
250	22	305	253	262	226	23	24	2	..	18	3	1	22	257	261
130	14	190	129	109	79	66	50	3	..	12	..	2	3	179	207
53	10	76	75	29	28	44	47	..	..	3	..	..	..	56	62
109	6	89	14	56	2	21	9	3	..	9	3	59	100	112	169
92	6	153	91	146	45	3	21	..	..	4	25	16	83	104	110
85	26	69	5	6	..	1	..	4	..	58	5	..	..	89	132
92	6	67	66	22	2	45	64	..	..	..	..	..	..	81	52
48	..	87	46	77	21	10	25	..	..	..	..	1	36	82	92
203	32	395	216	262	105	117	91	4	19	12	1	..	5	243	421
60	7	96	43	90	39	6	4	..	..	..	..	..	26	53	81
82	5	118	40	79	36	35	4	..	..	4	..	..	1	93	147
166	19	325	66	194	1	101	64	5	..	25	1	5	96	349	444
									Uninhabited						
87	15	122	17	97	3	20	14	2	..	3	..	..	..	127	232
201	42	279	64	188	11	65	53	2	..	24	..	..	..	201	425
38	1	50	49	30	32	17	17	..	..	3	..	..	..	45	36
49	9	47	51	18	30	25	21	..	..	4	..	..	..	56	43
106	7	160	18	108	..	43	18	5	..	4	..	38	159	182	161
180	61	137	4	120	2	2	..	2	..	13	2	23	76	149	231
206	16	402	56	270	25	117	31	..	..	15	..	16	20	152	487
43	6	95	13	81	9	13	4	1	..	..	..	1	44	71	106
150	11	248	256	7	8	208	239	..	..	33	9	..	..	117	124
114	5	188	42	175	19	9	23	..	..	4	..	20	210	113	90
76	5	144	149	77	66	58	83	..	..	9	..	..	..	128	99
142	31	146	13	84	4	51	3	7	6	4	..	17	165	108	121
158	24	187	..	185	..	..	..	..	..	2	..	..	200	110	78
38	13	47	..	45	..	..	..	..	..	2	..	..	47	27	20
616	163	605	164	301	55	87	64	58	12	159	33	41	284	593	858
14	11	29	7	15	1	10	6	..	..	4	..	1	17	21	32
									Uninhabited						
134	7	230	14	222	7	1	6	..	..	7	1	..	20	199	346
97	4	261	3	203	2	54	..	..	..	4	1	17	142	131	204
..	..	1	..	1	..	..	..	..	..	..	..	..	3	1	2

Location Code Number *i. e.* J. L. No. of Mouza Village)/ Ward No.	Name of Mouza (Village)/ Town/Ward (in absence) of Name repeat Ward No.)	Area of Mouza (Village) in Hectares and of Town/ Ward in KM²	No. of Occupied Residential Houses	No. of Households	Total Population (including Institutional and Houseless Population)			Scheduled Castes		Scheduled Tribes	
					Persons	Males	Females	Males	Females	Males	Females
1	2	3	4	5	6	7	8	9	10	11	12
6 P. S. Barabazar—Concld.											
199	Kutra	258·72	78	78	376	185	191	..	..	42	50
200	Gohamikocha	171·64	71	71	351	191	160	..	..	17	14
201	Gourdih	87·38	51	51	297	165	132	4	1	10	4
202	Gidighati	194·50	93	93	558	292	266	73	66	46	49
203	Dhargaon	315·36	134	134	706	346	360	..	..	61	60
204	Sibadih	109·88			Uninhabited						
205	Mukundapur	43·82	73	73	386	214	172	4	4	25	28
206	Sarberia	368·89	199	199	1,055	546	509	81	76	209	114
207	Jharnakocha	49·87	21	21	106	54	52	..	..	54	52
208	Babuijor	169·94	69	69	320	169	151	25	29	135	118
209	Taladih	549·01	122	122	654	328	326	22	16	183	177
210	Fuljhor	276·82	172	172	705	372	333	..	..	372	333
211	Laka	358·11	220	220	996	490	506	22	32	59	66
212	Bhalukdih	98·34	38	38	206	105	101	..	..	3	9
213	Hatnadih	89·35	48	48	274	145	129	..	..	101	83
214	Sasangdih	217·68	94	94	415	212	203	..	..	186	180
215	Damrabad	70·39	38	38	185	95	90	4	10	13	16
216	Jiling	964·45	400	400	1,939	951	988	52	55	303	325
	Total	**414·4**	**20,007**	**20,053**	**108,212**	**54,695**	**53,517**	**5,383**	**3,802**	**10,335**	**9,856**
	(Entirely rural)										

CENSUS ABSTRACT

Literates		MAIN WORKERS: Total Main Workers (I—IX)		Cultivators (I)		Agricultural Labourers (II)		Household Industry—Manufacturing, Processing, Servicing and Repairing [V(a)]		Other Workers [III, IV, V(b) & VI to IX]		Marginal Workers		Non-Workers	
Males	Females	Males	Females	Males	Females	Males	Females	Males	Females	Males	Females	Males	Females	Males	Females
13	14	15	16	17	18	19	20	21	22	23	24	25	26	27	28
97	17	78	4	63	4	10	..	..	..	5	..	34	12	73	175
56	5	121	1	103	..	13	1	..	..	5	..	8	..	62	159
33	1	88	17	47	5	41	12	..	..	..	..	4	23	73	92
121	13	156	41	87	23	23	18	7	..	39	..	19	30	117	195
159	29	135	82	56	13	65	69	5	..	9	..	52	61	159	217
									Uninhabited						
125	35	73	7	39	..	21	7	..	..	13	..	48	20	93	145
243	18	259	37	160	6	76	19	9	12	14	..	17	50	270	422
19	..	23	19	20	12	2	7	..	..	1	..	1	12	30	21
68	7	89	34	74	29	10	5	1	..	4	..	..	51	80	66
92	7	196	98	100	16	92	82	..	..	4	..	..	..	132	228
133	20	205	6	192	6	3	..	..	..	10	..	3	208	164	119
177	24	224	10	149	2	30	8	10	..	35	..	32	33	234	463
69	10	52	13	50	13	..	..	..	..	2	..	2	56	51	32
61	12	69	2	60	..	2	2	..	..	7	..	..	..	76	127
102	11	120	..	92	..	14	..	14	..	..	..	..	130	92	73
52	15	53	..	39	..	8	..	..	..	6	..	..	51	42	39
275	37	583	80	480	13	79	66	..	..	24	1	9	435	359	473
22,980	**4,397**	**28,770**	**11,215**	**18,412**	**5,789**	**6,533**	**5,011**	**667**	**211**	**3,158**	**204**	**1,594**	**7,941**	**24,331**	**34,361**

ALPHABETICAL LIST OF VILLAGES

7 P. S. PURULIA MUFFASIL

Sl. No.	Name of Villages	Jurisdiction List No.	Population 1971	Population 1981	Sl. No.	Name of Villages	Jurisdiction List No.	Population 1971	Population 1981
1	2	3	4	5	1	2	3	4	5
1	Agoya	120	219	219	36	Bhuinadi	24	448	537
2	Akarbad	225	426	502	37	Bhul	34	1,404	2,347
3	Amandi	15	655	766	38	Bhursa	227	217	244
4	Amchuria	207	535	631	39	Bihalhura	147	*	8
5	Amjora	135	183	206	40	Biltora	128	602	792
6	Anai	172	487	608	41	Biralgaria	117	719	668
7	Andhuli	129	*	*	42	Birgiri	63	623	769
8	Arita	138	950	1,124	43	Bonbahal	168	335	410
9	Bagdadi	213	319	257	44	Bongabari	65	2,657	3,738
10	Baghakanali	4	*	*	45	Bungera	217	375	416
11	Baghra	93	1,271	1,597	46	Buridi	23	492	516
12	Baghudi	32	606	765	47	Chainpur	87	1,307	1,699
13	Baghudi	137	*	*	48	Chainpur *alias* Turuhulu	186	706	844
14	Baikata	94	1,215	1,426	49	Chakaltor	209	2,482	2,780
15	Balarampur	58	1,164	1,313	50	Chakda	41	1,506	2,016
16	Balguma	42	342	377	51	Chakirban	59	1,009	2,454
17	Baligara	36	1,162	1,455	52	Chakra	28	1,440	1,768
18	Baligara	163	999	1,093	53	Chamrubera	104	161	191
19	Baliya Pathar	196	309	414	54	Chanchra	158	718	861
20	Bamra	21	125	148	55	Chandradi	206	387	428
21	Bandhgar	130	810	946	56	Chargali	74	920	1,169
22	Banshra	221	307	817	57	Chepra	143	1,324	1,536
23	Baraghutu	200	64	76	58	Chepri	136	401	508
24	Barakdi	51	250	322	59	Chetpur	116	*	*
25	Baraseni	111	399	559	60	Chharra	133	3,497	3,995
26	Baroyadi	30	76	*	61	Chhotchanchra	161	228	339
27	Baryadi	97	184	221	62	Chipida	191	1,021	1,130
28	Batikra	115	625	691	63	Chirka	6	1,887	1,389
29	Belkundi	13	1,499	1,850	64	Chirumacha	162	885	1,056
30	Belma	124	1,342	1,584	65	Chitarpoka	96	*	*
31	Bhadsa	218	596	716	66	Chituara	216	346	352
32	Bhagaband	173	420	500	67	Chunardi *alias* Nakrakura	112	323	408
33	Bhalumara	38	*	15	68	Dabar	57	650	790
34	Bhandar Puara	177	1,233	1,389	69	Dakhinbahal	131	575	658
35	Bhangra	145	1,246	1,425					

ALPHABETICAL LIST OF VILLAGES

7 P. S. PURULIA MUFFASIL

Sl. No.	Name of Villages	Jurisdiction List No.	Population 1971	Population 1981	Sl. No.	Name of Villages	Jurisdiction List No.	Population 1971	Population 1981
1	2	3	4	5	1	2	3	4	5
70	Damda	53	1,218	1,672	104	Hirakhap	197	67	96
71	Deuli	139	392	412	105	Hirbahal	122	218	280
72	Dhadhka	70	*	*	106	Hulka	26	900	993
73	Dhansura	159	834	882	107	Hulmura	141	2,671	3,135
74	Dhekiya	52	92	166	108	Jahajpur	134	259	303
75	Dhunari	95	*	*	109	Jalduar	85	202	324
76	Dhurahi	149	631	741	110	Jalika	99	1,263	1,419
77	Digshili	205	633	738	111	Jambad	175	1,148	1,420
78	Dimdiha	14	2,139	2,439	112	Jhupra	148	*	*
79	Doldanri	56	200	264	113	Kalakata	144	547	645
80	Dubcharka	164	813	889	114	Kalapathar	109	149	186
81	Dubrajpur	107	761	911	115	Kalidasdi	17	143	197
82	Dumradi	178	371	357	116	Kalipur	43	*	42
83	Dumrasol	195	478	559	117	Kanali	20	562	669
84	Dum Dumi	91	1,683	2,152	118	Kanchanpur	102	152	180
85	Durku	55	1,105	1,569	119	Kantasiari	183	377	413
86	Gangudi	16	*	*	120	Karamara	49	309	393
87	Garaphushara	7	2,210	2,670	121	Karcha	160	347	387
88	Gengra	150	1,330	1,478	122	Karcha	153	822	925
89	Ghagharjuri	11	1,861	2,126	123	Kalhaldiha	155	*	*
90	Ghongha	80	1,733	2,181	124	Keshargarya	226	353	384
91	Gobindapur	202	692	789	125	Ketika	284	193	—
92	Golamara	88	1,569	2,157	126	Ketuyabera	9	596	726
93	Golbera	1	815	987	127	Khairibahal	100	422	489
94	Golkunra	125	1,164	1,421	128	Khojda	22	299	332
95	Gondhudi	19	516	652	129	Khudibandh	79	553	649
96	Gosaidi	204	142	160	130	Kalbandh	90	949	1,091
97	Gopalpur	170	425	562	131	Koldi	188	209	673
98	Gopalpur *alias*				132	Kotloi	46	1,815	2,170
	Dudhpaniya	106	*	*	133	Kotra	123	1,206	1,432
99	Gopladi	211	776	930	134	Kukurchirka	208	93	*
100	Gurpa	201	488	518	135	Kukurgarya	12	896	948
101	Haramjanga	165	784	981	136	Kultaur *alias*			
102	Harialgara	119	370	434		Nadiyara	27	275	306
103	Hatbara	64	1,130	1,368	137	Kumiya	190	*	*

ALPHABETICAL LIST OF VILLAGES

7 P. S. PURULIA MUFFASIL

Sl. No.	Name of Villages	Jurisdiction List No.	Population 1971	Population 1981
1	2	3	4	5
138	Kundhurka *alias* Bhawanipur	157	1,028	1,275
139	Kushtaur	121	339	358
140	Kushtuka	140	844	1,038
141	Lagda	69	2,665	3,595
142	Lakhanpur	110	120	134
143	Latulya	151	430	462
144	Loharsol	60	378	438
145	Lukuidi	176	215	268
146	Lusabera	194	179	235
147	Madhagara	101	267	335
148	Mahalitora	71	394	487
149	Mahara	167	1,664	1,912
150	Mahuda Lalbazar	86	978	1,148
151	Majura	223	228	265
152	Makarjhor	114	•	•
153	Makrabera	174	142	162
154	Moldi	181	594	224
155	Malthol	103	1,840	2,197
156	Mamurjor	126	698	887
157	Manera	219	452	522
158	Manguria	67	1,639	2,656
159	Manipur	73	284	364
160	Matkumdi	214	351	478
161	Mayradi	182	391	416
162	Nadiyara	75	1,343	1,665
163	Nadra	118	680	747
164	Narradi	212	176	155
165	Natua	78	321	383
166	Naudiha	61	1,374	1,634
167	Nehalpur	127	•	•
168	Palanja	274	439	59
169	Palanja *alias* Misirdi	220	253	301
170	Palaskala	169	298	351
171	Palkiri	29	•	•
172	Panrasol	192	•	•
173	Ponrkidi *alias* Bheladi	83	668	761
174	Patamputra	8	549	775
175	Patatiri	184	549	651
176	Penrra	189	614	746
177	Petodi	198	227	251
178	Phatepur	48	403	474
179	Phulbaria	142	45	4
180	Pichasi	193	804	972
181	Pindra	171	1,262	1,525
182	Pirargarya	98	1,374	1,687
183	Pithojor	105	1,506	1,831
184	Podlara	132	1,122	1,440
185	Pokhariya	92	593	653
186	Purda	82	874	1,055
187	Purru	228	535	558
188	Raghabpur	66	2,374	3,034
189	Raghuchak	81	•	•
190	Raghudi	108	413	512
191	Raibandh	45	335	529
192	Ralibera	185	318	414
193	Ramnagar	68	1,410	1,941
194	Rampur	47	428	461
195	Ranibandh	5	1,345	822
196	Ranipur	179	255	262
197	Ratanpur	89	•	•
198	Rudra	2	1,300	1,468
199	Salika Kumarda	222	898	960
200	Sanaijuri	37	1,705	2,335
201	Sandradi	154	308	385
202	Satar	33	589	724
203	Satchita	31	133	•
204	Senera Amra	84	684	744
205	Shibdi	25	646	646
206	Shyamdasdi *alias* Shyampur	18	497	550

ALPHABETICAL LIST OF VILLAGES

7 P. S. PURULIA MUFFASIL

Sl. No.	Name of Villages	Jurisdiction List No.	Population 1971	Population 1981	Sl. No.	Name of Villages	Jurisdiction List No.	Population 1971	Population 1981
1	2	3	4	5	1	2	3	4	5
207	Shyampur	72	434	482	219	Surulia	62	1,141	1,446
208	Sidpur	215	436	518	220	Tamna	50	768	902
209	Sidpur	156	597	664	221	Tangida	187	435	504
210	Sihuli	76	1,349	1,796	222	Tantibera	146	*	*
211	Simulbera	10	213	287	223	Tara	203	507	577
212	Simulia	44	1,043	2,170	224	Tatari	77	572	757
213	Sindri	3	1,812	2,067	225	Telidi	39	693	
214	Sindurpur	113	1,525	1,408	226	Tentlo	35	648	2,347
215	Singhabazar	152	819	1,057	227	Tilagara	180	197	239
216	Sitalpur	166	791	889	228	Ucholi	54	281	441
217	Suklara	210	1,852	2,206	229	Ulidi	224	224	274
218	Sundradi	199	334	443					
						Total (Rural)		**157,735**	**191,677**

Note : *Uninhabited

Location Code Number *i. e.* J. L. No. of Mouza Village)/ Ward No.	Name of Mouza (Village)/ Town/Ward (in absence) of Name repeat Ward No.)	Area of Mouza (Village) in Hectares and of Town/ Ward in KM²	No. of Occupied Residential Houses	No. of Households	Total Population (including Institutional and Houseless Population)			Scheduled Castes		Scheduled Tribes	
					Persons	Males	Females	Males	Females	Males	Females
1	2	3	4	5	6	7	8	9	10	11	12
7 P. S. Purulia Muffasil											
1	Golbera	228·24	141	141	987	507	480	..	..	22	14
2	Rudra	486·84	263	263	1,468	742	726	103	102	7	10
3	Sindri	443·94	383	383	2,067	1,101	966	111	86	15	13
4	Bagha Kanali	19·83			Uninhabited						
5	Rani Bandh	243·22	119	135	822	428	394	25	18	19	13
6	Chirka	368·67	234	266	1,389	682	707	87	86	29	26
7	Gara Phueshara	535·00	432	432	2,670	1,373	1,297	128	118	16	11
8	Palamputra	330·22	123	123	775	361	414	3	6	205	239
9	Kantabera	270·74	116	116	726	350	376	5	9	2	2
10	Simul Bera	76·49	38	38	287	154	133	131	116	..	..
11	Ghaghar Juri	492·91	365	366	2,126	1,076	1,050	107	114	7	6
12	Kukur Garya	184·94	144	149	948	494	454	142	116	10	13
13	Belkundi	593·68	314	314	1,850	951	899	210	207	47	31
14	Dimdiha	513·96	411	411	2,436	1,223	1,213	197	213	23	16
15	Amandi	157·83	120	120	766	403	363	111	92	..	..
16	Gangudi	108·86			Uninhabited						
17	Kalidasdi	179·28	24	24	197	98	99	..	..	..	..
18	Shyamdasdi	111·29	92	92	550	295	255	82	61	..	..
19	Gondhudi	254·14	93	93	652	333	319	10	8	..	..
20	Kanali	180·49	118	118	669	350	319	35	34	..	..
21	Bamra	63·54	23	23	148	83	65	14	10	..	..
22	Khojda	132·97	68	68	332	190	142	..	..	..	..
23	Buridi	113·31	102	102	516	264	252	68	75	1	2
24	Bhuinadi	162·68	99	100	537	255	282	19	21	..	..
25	Shibdi	256·57	113	113	646	339	307	42	44	10	10
26	Hulka	255·36	164	164	993	485	508	96	99	10	8
27	Ghongha	598·53	398	400	2,181	1,130	1,051	380	385	29	25
28	Kultaur *alias* Nadiyara	171·18	50	50	306	164	142	30	21	..	..
29	Chakra	282·47	286	290	1,768	926	842	183	165	10	10
30	Palkiri	135·97			Uninhabited						
31	Baroyadi	44·11			Uninhabited						
32	Satchita	119·79			Uninhabited						
33	Baghudi	141·24	144	144	765	395	370	350	332	..	..

CENSUS ABSTRACT

Literates		MAIN WORKERS													
		Total Main Workers (I—IX)		Cultivators (I)		Agricultural Labourers (II)		Household Industry—Manufacturing, Processing, Servicing and Repairing [V(a)]		Other Workers [III, IV, V(b) & VI to IX]		Marginal Workers		Non-Workers	
Males	Females	Males	Females	Males	Females	Males	Females	Males	Females	Males	Females	Males	Females	Males	Females
13	14	15	16	17	18	19	20	21	22	23	24	25	26	27	28
248	57	256	215	194	190	48	25	1	..	13	..	3	42	248	223
295	47	340	144	223	69	64	55	16	20	37	..	24	144	378	438
586	93	522	140	306	67	90	71	10	1	146	1	52	136	497	690
								Uninhabited							
227	80	187	25	142	17	23	6	..	..	22	2	26	132	215	237
352	61	306	96	188	56	25	14	8	25	85	1	77	139	299	472
549	101	664	52	474	30	75	21	23	..	92	1	55	741	654	504
119	16	169	106	131	101	16	3	6	2	16	..	50	80	142	228
134	15	174	..	162	..	..	..	..	..	12	..	6	232	170	144
93	14	80	..	75	..	..	..	..	..	5	..	..	73	74	60
506	163	519	251	365	61	108	188	..	..	46	2	4	42	553	757
238	38	215	6	96	2	80	4	3	..	36	..	9	4	270	444
451	71	474	21	344	2	77	19	3	..	50	..	1	..	476	878
540	137	578	190	247	98	96	66	132	14	103	12	12	121	633	902
243	79	162	1	71	..	39	1	..	..	52	..	2	..	239	362
								Uninhabited							
57	20	40	..	24	..	6	..	..	..	10	..	..	..	58	99
109	18	138	3	102	..	30	..	2	..	4	3	38	139	119	113
152	29	105	2	82	1	5	1	..	..	18	..	49	23	179	294
175	37	158	..	124	..	15	..	..	..	19	..	41	156	151	163
36	6	35	..	24	..	10	..	..	..	1	..	..	..	48	65
118	2	74	..	61	..	6	..	..	..	7	..	..	..	116	142
91	5	146	41	103	3	42	37	..	..	1	1	..	..	118	211
108	12	117	..	83	..	26	..	3	..	5	..	41	164	97	118
202	51	136	2	110	2	3	..	..	..	23	..	..	..	203	305
240	81	264	14	149	..	90	13	3	1	22	..	2	1	219	493
478	60	528	88	397	55	38	14	2	2	91	17	43	179	559	784
101	26	66	..	38	..	14	..	..	..	14	..	..	..	98	142
327	55	398	1	231	..	72	..	4	..	91	1	10	2	518	839
								Uninhabited							
								Uninhabited							
								Uninhabited							
160	6	195	6	76	1	48	..	7	..	64	5	..	14	200	350

Location Code Number *i. e.* J. L. No. of Mouza Village)/ Ward No.	Name of Mouza (Village)/ Town/Ward (in absence) of Name repeat Ward No.)	Area of Mouza (Village) in Hectares and of Town/ Ward in KM²	No. of Occupied Residen- tial Houses	No. of House- holds	Total Population (including Institutional and Houseless Population)			Scheduled Castes		Scheduled Tribes	
					Persons	Males	Females	Males	Females	Males	Females
1	2	3	4	5	6	7	8	9	10	11	12
7 P. S. Purulia Muffasil—Contd.											
34	Satar	239·17	112	112	724	375	349	65	70	156	136
35	Bhul	704·56	391	392	2,347	1,229	1,118	580	548	19	20
36	Tentlo	245·24	161	161	894	479	415	41	37	21	14
37	Baligara	372·72	224	224	1,455	718	737	43	41	8	7
38	Bhalumara	164·52	8	8	15	8	7	1	2	..	..
39	Sanaijuri	375·95	620	620	2,335	1,104	1,231	57	69	109	133
40	Manguria	143·66	412	433	2,656	1,464	1,192	308	294	88	73
41	Balguma	133·55	58	58	377	198	179	3	3	7	2
42	Chakda	430·99	337	337	2,016	1033	983	167	148	1	..
43	Kalipur	61·92	6	6	42	28	14	..	..	28	14
44	Simulia	272·76	231	231	1,539	809	730	173	158	17	12
45	Rai Bandh	109·68	68	68	529	231	298	1	..	28	25
46	Katloi	361·79	371	371	2,170	1,134	1,036	224	198	73	78
47	Rampur	316·06	85	85	461	233	228	66	63	74	79
48	Phatepur	108·05	81	81	474	246	228	28	18	30	32
49	Karamara	130·71	74	74	393	189	204	15	14	174	189
50	Tanma	257·38	152	152	902	455	447	123	125	70	70
51	Barakadi	114·53	56	56	322	162	160	1	1	51	47
52	Dhekiya	106·03	29	29	166	89	77	7	5	2	3
53	Danda	340·75	278	279	1,672	848	824	140	154	37	43
54	Uchali	99·96	73	73	441	227	214	13	11	..	..
55	Durku	585·58	245	247	1,569	786	783	296	256	9	7
56	Doldanri	52·61	51	51	264	132	132	118	121	..	..
57	Dalear	204·37	113	113	790	416	374	20	12	..	..
58	Balarampur	411·57	186	186	1,313	678	635	269	284	108	82
59	Chakirban	227·43	197	197	1,208	600	608	71	74	1	..
60	Loharsol	149·33	78	78	438	235	203	114	105	64	52
61	Naudiha	524·88	293	297	1,634	794	840	91	73	105	111
62	Surulia	382·02	231	231	1,446	707	739	467	487	36	42
63	Birgiri	200·32	124	124	769	371	398	113	111	23	19
64	Hatuara	276·40	234	234	1,368	681	687	27	20	80	82
65	Bongabari	545·93	547	547	3,738	2,342	1,396	359	329	75	62
66	Raghabpur	617·15	504	504	3,034	1,549	1,485	902	900	8	9

CENSUS ABSTRACT

Literates		MAIN WORKERS													
		Total Main Workers (I—IX)		Cultivators (I)		Agricultural Labourers (II)		Household Industry—Manufacturing, Processing, Servicing and Repairing [V(a)]		Other Workers [III, IV, V(b) & VI to IX]		Marginal Workers		Non-Workers	
Males	Females	Males	Females	Males	Females	Males	Females	Males	Females	Males	Females	Males	Females	Males	Females
13	14	15	16	17	18	19	20	21	22	23	24	25	26	27	28
150	19	165	8	81	..	52	6	..	..	32	2	1	67	209	274
568	66	546	73	330	2	122	14	18	19	76	38	3	121	680	924
132	..	190	..	81	..	11	..	..	..	98	..	..	10	289	405
285	18	387	..	298	..	72	..	1	..	16	..	..	226	331	511
..	..	8	..	..	..	..	..	..	..	8	..	..	3	..	4
528	136	454	96	204	7	119	67	4	..	127	22	21	28	629	1,107
925	339	697	92	115	28	118	49	15	3	449	12	8	144	759	956
123	52	93	13	22	2	24	10	..	..	47	1	1	..	104	166
558	221	488	69	197	44	72	20	6	1	213	4	174	382	371	532
11	..	13	..	1	..	1	..	..	..	11	..	2	1	13	13
500	112	444	51	210	11	66	27	14	12	154	1	4	216	361	463
104	64	73	6	40	1	4	..	..	..	29	5	54	47	104	245
551	172	627	8	467	8	46	..	45	..	69	..	..	..	507	1,028
62	5	141	117	100	82	35	34	..	..	6	1	1	7	91	104
110	8	58	12	11	2	9	2	5	..	33	8	63	75	125	141
29	2	73	52	4	14	33	35	..	..	36	3	27	55	89	97
111	6	142	35	30	2	18	2	5	4	89	27	99	229	214	183
50	9	95	56	63	39	21	14	2	..	9	3	..	..	67	104
14	..	61	41	38	27	5	3	..	1	18	10	1	9	27	27
313	38	400	20	103	1	7	..	5	1	285	19	45	17	403	787
123	17	113	3	60	..	8	3	1	..	44	..	..	..	114	211
368	91	312	4	217	..	3	1	7	..	85	3	27	14	447	765
50	12	36	..	22	..	..	..	..	..	14	..	19	20	77	112
226	50	155	9	82	3	5	..	5	6	63	..	21	125	240	240
184	52	241	19	49	5	29	9	19	..	144	5	35	23	402	593
200	35	334	206	208	130	66	73	12	3	48	..	..	..	266	402
63	22	95	25	40	8	15	9	..	..	40	8	40	72	100	106
271	44	395	331	235	227	91	93	29	11	40	..	33	80	366	429
234	95	301	20	55	9	27	3	1	..	218	8	..	..	406	719
149	27	181	4	55	..	56	2	8	1	62	1	4	4	186	390
321	77	331	180	143	95	55	50	7	35	126	..	..	..	350	507
1,655	344	803	174	295	88	80	44	47	21	417	21	21	133	1,518	1,089
707	220	784	100	47	1	149	45	14	11	574	43	..	1	765	1,384

Location Code Number *i. e.* J. L. No. of Mouza Village)/ Ward No.	Name of Mouza (Village)/ Town/Ward (in absence) of Name repeat Ward No.)	Area of Mouza (Village) in Hectares and of Town/ Ward in KM²	No. of Occupied Residential Houses	No. of Households	Total Population (including Institutional and Houseless Population)			Scheduled Castes		Scheduled Tribes	
					Persons	Males	Females	Males	Females	Males	Females
1	2	3	4	5	6	7	8	9	10	11	12
7 P. S. Purulia Muffasil—Contd.											
67	Ramnagar	329·82	285	285	1,941	1,215	726	65	61	113	142
68	Lagda	428·57	568	569	3,595	1,871	1,724	920	834	34	32
69	Dhudhka	106·03					Uninhabited				
70	Mahalitora	103·20	80	80	487	238	249	..	..	..	..
71	Shyampur	137·59	91	91	482	259	223	88	75	..	..
72	Manipur	81·34	54	54	364	195	169	1	2	15	11
73	Chargali	386·48	200	200	1,169	591	578	95	81	..	..
74	Nadiyara	333·06	300	300	1,665	856	809	532	405	4	1
75	Sihuli	369·48	223	223	1,796	947	849	126	108	..	..
76	Tatari	124·24	101	101	757	380	377	..	..	..	..
77	Natua	72·44	63	63	383	198	185	47	37	..	..
78	Khudibandh	179·28	99	99	649	303	346	12	10	..	..
79	Raghuchak	29·14					Uninhabited				
80	Purda	95·10	200	200	1,055	530	525	162	155	..	..
81	Panrkidi *alias* Bheladi	168·35	120	121	761	386	375	203	207	91	88
82	Senera Amra	449·21	124	124	744	368	376	228	238	..	..
83	Jalduar	65·96	44	44	324	172	152	60	61	..	..
84	Mahudulal Bazar	392·55	205	205	1,148	584	564	181	201	..	..
85	Chainpur	365·43	298	300	1,699	877	822	226	216	..	..
86	Golamara	522·45	325	326	2,157	1,102	1,055	200	152	13	..
87	Ratanpur	51·40					Uninhabited				
88	Kolbandh	370·29	187	187	1,091	544	547	24	29	91	91
89	Dumdumi	777·00	366	366	2,152	1,078	1,074	334	312	..	..
90	Pokhariya	303·51	111	111	653	343	310	57	51	..	..
91	Baghra	288·14	240	240	1,597	868	729	181	165	..	..
92	Baikata	196·27	253	253	1,426	722	704	408	389	..	..
93	Dhunari	148·52					Uninhabited				
94	Chitar Poka	217·32					Uninhabited				
95	Baryadi	79·32	40	40	221	113	108	..	..	..	..
96	Pirargarya	566·16	258	261	1,687	877	810	207	166	..	..
97	Jalika	279·64	230	230	1,419	738	681	378	355	..	..
98	Khairi Bahal	354·10	92	92	498	242	247	40	49	..	..
99	Modhagara	92.67	48	48	335	164	171	46	46	..	..

CENSUS ABSTRACT

Literates		MAIN WORKERS													
		Total Main Workers (I—IX)		Cultivators (I)		Agricultural Labourers (II)		Household Industry—Manufacturing, Processing, Servicing and Repairing [V(a)]		Other Workers [III, IV, V(b) & VI to IX]		Marginal Workers		Non-workers	
Males	Females	Males	Females	Males	Females	Males	Females	Males	Females	Males	Females	Males	Females	Males	Females
13	14	15	16	17	18	19	20	21	22	23	24	25	26	27	28
849	115	424	21	178	3	40	3	22	4	184	11	4	145	787	560
1,083	445	746	84	161	9	228	60	7	5	350	10	..	1	1,125	1,639
									Uninhabited						
103	13	34	16	14	2	14	14	2	..	4	..	96	9	108	224
141	27	111	..	95	..	11	..	..	..	5	..	..	..	148	223
91	5	104	..	93	..	10	..	..	..	1	..	..	..	91	169
299	57	322	57	182	21	83	32	6	3	51	1	..	..	269	521
379	66	423	50	134	1	206	48	5	..	78	1	..	..	433	759
381	40	544	52	352	4	106	48	21	..	65	..	3	135	400	662
160	9	195	..	128	..	63	..	..	..	4	..	..	..	185	377
79	30	84	11	23	..	44	10	1	..	16	1	10	15	104	159
122	32	119	2	64	..	34	2	9	..	12	..	6	1	178	343
									Uninhabited						
178	21	183	14	115	4	43	10	3	..	22	..	61	4	286	507
148	16	163	18	36	..	92	16	4	..	31	2	32	187	191	170
136	31	171	3	73	..	64	2	..	..	34	1	15	..	182	373
100	12	45	4	16	..	6	..	..	..	23	4	6	..	121	148
277	46	241	119	111	21	81	95	10	..	39	3	28	1	315	444
479	114	385	38	253	19	72	18	..	..	60	1	50	169	442	615
722	167	357	33	116	1	69	27	46	4	126	1	84	142	661	880
									Uninhabited						
183	45	260	280	54	8	147	232	43	39	16	1	51	48	233	219
526	67	500	193	238	47	135	145	2	1	125	..	40	152	538	729
172	38	154	3	104	1	23	2	8	..	19	..	14	155	175	152
446	49	352	33	149	5	65	27	29	1	109	..	..	..	516	696
354	86	313	67	101	5	106	53	25	2	81	7	9	38	400	599
									Uninhabited						
									Uninhabited						
48	8	52	40	44	23	3	17	1	..	4	..	..	2	61	66
365	84	410	2	262	..	74	..	19	..	55	2	..	..	467	808
320	87	307	68	74	13	117	37	10	3	106	15	76	44	355	569
133	26	122	21	80	16	18	4	5	1	19	..	..	..	120	226
93	18	71	10	24	3	17	6	2	1	28	..	..	..	93	161

Location Code Number *i. e.* J. L. No. of Mouza (Village)/ Ward No.	Name of Mouza (Village)/ Town/Ward (in absence) of name repeat Ward No.)	Area of Mouza (Village) in Hectares and of Town/ Ward in KM²	No. of Occupied Residential Houses	No. of Households	Total Population (including Institutional and Houseless Population)			Scheduled Castes		Scheduled Tribes	
					Persons	Males	Females	Males	Females	Males	Females
1	2	3	4	5	6	7	8	9	10	11	12
7 P. S. Purulia Muffasil—Contd.											
100	Kanchanpur	72·44	33	33	180	94	86	5	10	..	..
101	Mal Thol	668·55	388	388	2,197	1,117	1,080	235	235	..	..
102	Chamru Bera	109·27	32	32	191	94	97	..	..	17	18
103	Pithajor	372·72	289	289	1,831	946	885	246	209	41	38
104	Gopalpur *alias* Dudhaniya	145·69			Uninhabited						
105	Dubrajpur	231·48	173	173	911	450	461	..	..	227	218
106	Raghudi	240.79	92	92	512	262	250	78	53	67	76
107	Kalapathar	61·91	30	30	186	84	102	..	..	..	..
108	Lakhanpur	44·92	23	23	134	66	68	43	44	..	..
109	Barasini	369·07	106	106	559	286	273	38	40	95	89
110	Chunardi *alias* Nakrakura	253·33	72	72	408	187	221	23	34	22	30
111	Sindurpur	517·19	230	230	1,408	702	706	188	186	180	203
112	Makarjhor	77·30			Uninhabited						
113	Batikara	352·08	138	138	691	350	341	55	44	..	..
114	Chetpur	81·75			Uninhabited						
115	Biral Garia	317·68	118	118	668	338	330	152	143	5	5
116	Nadra	227·03	128	128	747	378	369	30	23	..	..
117	Hariyalgara	99·15	74	74	434	229	205	47	43	..	..
118	Agoya	210·03	43	43	219	115	104	103	83	..	..
119	Kushtanr	82·96	74	74	358	177	181	11	16	..	..
120	Hirbahal	128·69	42	42	280	127	153	59	64	..	..
121	Kotra	352·48	239	239	1,432	752	680	205	180	5	6
122	Belma	295·83	285	285	1,584	777	807	133	144	16	20
123	Golkunra	319·30	225	229	1,421	725	696	209	213	..	..
124	Mamurjor	264·66	129	129	887	485	402	320	251	..	..
125	Nehalpur	115·74			Uninhabited						
126	Biltora	157·83	116	116	792	406	386	106	109	..	..
127	Andhuli	99·96			Uninhabited						
128	Bandhgar	265·88	170	171	946	472	474	89	73	..	..
129	Dakhin Bahal	82·15	112	112	658	352	306	18	18	..	..
130	Podlara	268·71	247	247	1,440	769	671	301	253	..	
131	Chharra	1006·06	701	701	3,995	2,089	1,906	846	751	232	203
132	Jahajpur	120·60	50	50	303	162	141	136	117	26	

CENSUS ABSTRACT

Literates		MAIN WORKERS													
		Total Main Workers (I—IX)		Cultivators (I)		Agricultural Labourers (II)		Household Industry—Manufacturing, Processing, Servicing And Repairing [V(a)]		Other Workers [III, IV, V(b) & VI to IX]		Marginal Workers		Non-Workers	
Males	Females	Males	Females	Males	Females	Males	Females	Males	Females	Males	Females	Males	Females	Males	Females
13	14	15	16	17	18	19	20	21	22	23	24	25	26	27	28
50	12	39	..	36	..	1	..	..	..	2	..	..	23	55	63
388	38	444	76	313	31	32	39	37	4	62	2	..	99	673	905
43	10	44	4	36	4	4	..	..	..	4	..	..	..	50	93
407	34	364	83	254	50	32	27	33	6	45	..	..	1	582	801
								Uninhabited							
164	30	226	29	149	8	46	11	7	7	24	3	24	3	200	429
99	23	128	11	70	4	7	5	4	1	47	1	11	118	123	121
60	32	31	2	23	1	..	..	..	..	8	1	22	20	31	80
31	5	37	26	5	..	29	26	..	..	3	..	1	1	28	41
113	23	128	120	67	75	37	21	16	23	8	1	18	4	140	149
98	27	85	..	65	..	2	..	..	..	18	..	1	72	101	149
311	59	305	56	212	50	15	1	3	..	75	5	80	310	317	340
								Uninhabited							
209	23	178	29	109	..	24	29	..	..	45	..	9	9	163	303
								Uninhabited							
114	28	144	6	87	6	31	..	..	..	26	..	..	..	194	324
212	28	166	3	134	1	4	1	9	1	19	..	21	119	191	247
144	27	123	9	86	8	14	1	4	..	19	..	..	31	106	165
33	5	58	43	32	25	18	14	..	..	8	4	..	..	57	61
117	24	105	10	71	1	16	4	6	4	12	1	5	92	67	79
79	18	78	38	27	..	44	38	..	..	7	..	..	56	49	59
442	130	361	152	176	103	68	31	5	1	112	17	8	160	383	368
402	69	412	17	267	6	56	9	62	..	27	2	..	228	365	562
295	41	348	34	154	17	94	13	46	1	54	3	14	16	363	646
193	45	214	3	91	..	26	..	..	..	97	3	8	..	263	399
								Uninhabired							
270	88	102	15	10	2	11	8	1	2	80	3	37	31	267	340
								Uninhabited							
225	49	211	15	95	8	67	5	16	..	33	2	..	21	261	438
174	36	185	110	127	64	24	35	16	9	18	2	..	9	167	187
362	43	343	24	138	2	74	7	10	8	121	7	1	..	425	647
1,025	394	970	68	441	2	260	55	27	2	242	9	15	17	1,104	1,821
41	3	59	8	32	..	22	8	..	..	5	..	..	1	103	132

Location Code Number *i. e.* J. L. No. of Mouza (Village)/ Ward No.	Name of Mouza (Village)/ Town/Ward (in absence) of name repeat Ward No.)	Area of Mouza (Village) in Hectares and of Town/ Ward in KM²	No. of Occupied Residential Houses	No. of Households	Total Population (including Institutional and Houseless Population)			Scheduled Castes		Scheduled Tribes	
					Persons	Males	Females	Males	Females	Males	Females
1	2	3	4	5	6	7	8	9	10	11	12
7 P. S. Purulia Muffasil—Contd.											
133	Amjora	202·34	34	34	206	97	109	96	108	..	..
134	Chepri	269·93	79	79	508	257	251	..	..	..	..
135	Baghudi	115·74			Uninhabited						
136	Arita	486·03	185	185	1,124	569	555	93	107	32	28
137	Deuli	167·95	78	78	412	203	209	43	46	..	..
138	Kushtuka	428·97	178	178	1,038	522	516	33	36	..	..
139	Hutmura	248·88	530	530	3,135	1,603	1,532	370	356	3	..
140	Phulbaria	44·51	1	1	4	3	1	..	..	..	..
141	Chepra	348·03	272	272	1,536	770	766	215	204	..	..
142	Kalakata	187·77	110	110	645	331	314	..	..	43	30
143	Bhangra	588·82	255	255	1,425	750	675	148	142	..	..
144	Tantiberya	123·83			Uninhabited						
145	Bihahura	33·99	2	2	8	4	4	..	..	..	..
146	Jhupra	170·37			Uninhabited						
147	Dhurahi	117·76	120	120	741	364	377	1	..	..	..
148	Gengra	398·21	228	228	1,478	744	734	306	273	..	..
149	Latulya	189·39	76	76	462	228	234	7	12	15	11
150	Singhbazar	174·42	154	154	1,057	539	518	335	329	..	..
151	Karcha	354·91	152	152	925	476	449	311	313	..	..
152	Sandradi	80·94	57	57	385	205	180	197	176	..	..
153	Kathaldiha	273·97			Uninhabited						
154	Sidpur	300·63	112	112	664	340	324	190	182	..	..
155	Kundurk *alias* Bhawanipur	380·81	228	228	1,275	638	637	183	189	..	..
156	Chanchra	222·98	151	151	861	410	451	122	124	..	..
157	Dhansura	198·70	165	166	882	439	443	64	65	..	..
158	Karcha	113·31	90	90	387	191	196	54	70	..	..
159	Chhot Chanchra	67·18	57	57	339	192	147	192	147	..	..
160	Chirumacha	283·28	184	184	1,056	518	538	83	82	21	20
161	Baligara	443·94	204	204	1,093	562	531	27	19	89	86
162	Dubcharka	331·03	165	165	889	448	441	115	135	7	6
163	Haramjanga	168·35	184	184	981	519	462	163	154	31	25
164	Sitalpur	143·66	155	155	889	425	464	65	59	..	..
165	Mahara	498·17	347	347	1,912	926	986	259	283	62	80

CENSUS ABSTRACT

Literates		MAIN WORKERS													
		Total Main Workers (I—IX)		Cultivators (I)		Agricultural Labourers (II)		Household Industry—Manufacturing, Processing, Servicing And Repairing [V(a)]		Other Workers [III, IV, V(b) & VI to IX]		Marginal Workers		Non-Workers	
Males	Females	Males	Females	Males	Females	Males	Females	Males	Females	Males	Females	Males	Females	Males	Females
13	14	15	16	17	18	19	20	21	22	23	24	25	26	27	28
38	..	48	1	25	..	21	1	..	..	2	..	..	..	49	108
82	2	113	47	113	46	..	1	..	..	..	..	1	..	143	204
									Uninhabited						
202	47	244	13	118	7	44	1	36	3	46	2	28	8	297	534
103	4	90	..	67	..	10	..	6	..	7	..	6	..	107	209
251	30	276	39	183	28	37	11	34	..	22	..	15	34	231	443
763	289	711	110	239	..	133	97	44	4	295	9	10	1	882	1,421
3	1	2	..	..	..	..	..	..	..	2	..	..	..	1	1
306	79	363	2	210	..	79	2	3	..	71	..	5	30	402	734
172	34	174	53	135	46	19	7	..	..	20	..	..	..	157	261
420	80	285	13	170	9	47	4	13	..	55	..	..	..	465	662
									Uninhabited						
3	4	3	..	..	..	..	..	..	..	3	..	..	2	1	2
									Uninhabited						
246	72	152	1	92	..	17	1	..	..	43	..	33	171	179	205
367	104	358	54	167	17	57	29	16	1	118	7	4	28	382	652
87	6	112	1	77	..	4	..	1	..	30	1	17	44	99	189
207	38	142	2	30	..	6	..	39	1	67	1	67	60	330	456
189	49	202	21	62	9	76	7	2	..	62	5	10	66	264	362
74	12	99	1	75	..	7	..	..	..	17	1	3	20	103	159
162	70	134	61	85	53	4	3	..	..	45	5	6	3	200	260
286	100	249	36	130	14	33	17	8	3	78	2	19	22	370	579
178	70	191	114	58	49	77	54	23	11	33	..	..	..	219	337
149	21	184	37	123	16	37	12	10	9	14	..	18	101	237	305
105	21	96	4	60	3	14	1	7	..	15	..	..	..	95	192
21	..	77	..	39	..	32	..	..	..	6	..	..	..	115	147
191	20	247	223	156	146	61	64	14	13	16	..	..	..	271	315
296	57	263	40	152	6	70	26	..	1	41	7	..	..	299	491
187	22	242	6	170	..	42	2	1	..	29	4	..	..	206	435
206	45	285	52	78	22	154	28	6	..	47	2	1	10	233	400
108	22	239	1	228	1	7	..	..	..	4	..	..	..	186	463
420	56	474	133	176	1	170	110	88	22	40	..	32	9	420	844

Location Code Number *i. e.* J. L. No. of Mouza (Village)/ Ward No.	Name of Mouza (Village)/ Town/Ward (in absence) of name repeat Ward No.)	Area of Mouza (Village) in Hectares and of Town/ Ward in KM²	No. of Occupied Residential Houses	No. of Households	Total Population (including Institutional and Houseless Population)			Scheduled Castes		Scheduled Tribes	
					Persons	Males	Females	Males	Females	Males	Females
1	2	3	4	5	6	7	8	9	10	11	12
7 *P. S. Purulia Muffasil*—Contd.											
166	Bonbahal	95·10	78	78	410	202	208	16	14	55	55
167	Palaskala	171·99	68	68	351	165	186	..	..	75	92
168	Gopalpur	285·71	101	101	562	285	277	..	..	..	..
169	Pindra	541·88	272	280	1,525	761	764	115	103	139	158
170	Anai	299·06	106	107	608	311	297	101	97	2	3
171	Bhagaband	256·17	91	91	500	244	256	90	77	..	..
172	Makrabera	127·88	26	26	162	87	75	..	..	..	..
173	Jambad	755·15	234	234	1,420	699	721	72	72	54	64
174	Lukuidi	184·94	51	51	268	139	129	63	57	3	2
175	Bhandar Puara	574·25	263	263	1,389	692	697	123	135	70	81
176	Dumardi	181·30	77	77	357	183	174	..	..	183	174
177	Ranipur	120·60	50	50	262	130	132	..	..	130	132
178	Tilagara	102·79	43	43	239	105	134	..	..	105	134
179	Maldi	270·33	41	41	224	115	109	39	43	51	45
180	Maghadi	191·01	83	83	416	206	210	19	23	88	84
181	Kanta Siari	188·18	73	73	413	210	203	50	44	10	12
182	Patatiri	370·69	107	107	651	315	336	..	..	38	37
183	Ralibera	178·06	81	81	414	214	200	6	5	..	..
184	Chainpur *alias* Turuhula	319·70	140	140	844	417	427	46	42	..	..
185	Tangida	179·28	94	94	504	247	257	6	3	..	..
186	Koldi	151·76	123	123	673	343	330	126	110	110	107
187	Penrra	285·71	139	139	746	380	366	42	39	1	3
188	Kumiya	111·69				Uninhabited					
189	Chipidi	475·51	198	198	1,130	566	564	39	53	34	26
190	Panrasol	127·88				Uninhabited					
191	Pichasi	479·56	166	166	972	514	458	104	81	2	2
192	Lusabera	120·60	44	44	235	105	130	..	..	100	123
193	Dumarsol	216·51	95	95	559	282	277	77	78	9	5
194	Baliyapathar	279·23	75	76	414	217	197	13	16	110	112
195	Hirakhap	15·38	18	18	96	51	45	..	..	..	..
196	Petadi	155·00	45	45	251	124	127	..	..	53	56
197	Sundradi	114·12	74	74	443	220	223	..	..	..	..
198	Baraghutu	142·05	12	12	76	37	39	..	..	37	39

CENSUS ABSTRACT

Literates		MAIN WORKERS													
		Total Main Workers (I—IX)		Cultivators (I)		Agricultural Labourers (II)		Household Industry—Manufacturing, Processing, Servicing and Repairing [V(a)]		Other Workers [III, IV, V(b) & VI to IX]		Marginal Workers		Non-Workers	
Males	Females	Males	Females	Males	Females	Males	Females	Males	Females	Males	Females	Males	Females	Males	Females
13	14	15	16	17	18	19	20	21	22	23	24	25	26	27	28
106	29	100	..	55	..	14	..	..	..	31	..	..	..	102	208
53	12	77	..	61	..	5	..	..	..	11	..	1	3	87	183
202	34	146	95	69	46	50	48	..	..	27	1	..	..	139	182
222	19	403	169	196	80	115	83	27	5	65	1	10	..	348	595
101	10	145	61	63	5	24	35	1	..	57	21	8	60	158	176
102	16	149	23	72	17	32	4	..	..	45	2	..	123	95	110
50	1	46	8	37	5	1	1	..	..	8	2	..	43	41	24
331	41	359	155	277	80	34	64	9	8	39	3	..	1	340	565
37	4	75	17	64	2	5	15	..	..	6	..	..	..	64	112
209	42	381	2	208	1	82	1	43	..	48	..	5	384	306	311
11	..	122	..	119	..	2	..	1	..	..	..	..	112	61	62
24	1	65	..	63	..	..	..	..	..	2	..	..	65	65	67
28	4	69	..	67	..	..	..	..	..	2	..	1	67	35	67
47	..	78	66	73	62	5	4	..	..	..	..	..	..	37	43
56	12	117	5	98	5	14	..	..	..	5	..	3	103	86	102
116	20	114	122	99	109	13	13	..	..	2	..	..	..	96	81
109	9	201	208	189	206	4	1	1	1	7	..	..	..	114	128
71	12	113	79	69	56	23	23	1	..	20	..	..	10	101	111
117	32	235	255	184	215	38	40	..	..	13	..	..	..	182	172
72	16	146	..	124	..	13	..	..	..	9	..	4	154	97	103
142	10	208	231	130	159	67	72	..	..	11	..	..	1	135	98
192	37	189	15	132	6	22	4	16	5	19	..	..	17	191	334
										Uninhabited					
179	20	306	156	230	139	35	15	7	2	34	..	7	144	253	264
										Uninhabited					
210	24	256	165	136	77	77	87	18	..	25	1	3	2	255	291
50	24	53	22	24	2	25	20	1	..	3	..	3	22	49	86
67	7	152	5	145	1	1	4	..	..	6	..	..	134	130	138
40	5	120	69	106	39	12	30	..	..	2	..	..	32	97	96
22	1	30	..	26	..	2	..	..	..	2	..	5	28	16	17
36	7	79	1	67	..	11	1	..	..	1	..	..	64	45	62
88	13	118	..	92	..	4	..	8	..	14	..	..	110	102	113
6	..	24	26	17	18	6	8	..	..	1	..	..	..	13	13

Location Code Number *i. e.* J. L. No. of Mouza (Village)/ Ward No.	Name of Mouza (Village)/ Town/Ward (in absence) of name repeat Ward No.)	Area of Mouza (Village) in Hectares and of Town/ Ward in KM²	No. of Occupied Residential Houses	No. of Households	Total Population (including Institutional and Houseless Population)			Scheduled Castes		Scheduled Tribes	
					Persons	Males	Females	Males	Females	Males	Females
1	2	3	4	5	6	7	8	9	10	11	12
7 *P. S. Purulia Muffasil*—Contd.											
199	Gurpa	254·14	96	98	518	259	259	22	16	27	25
200	Gobindhpur	271·54	148	148	789	408	381	45	44	27	19
201	Tara	254·55	107	107	577	296	281	91	91	59	56
202	Gnsaindi	128·29	27	27	160	78	82	78	82	..	..
203	Digshili	341·86	123	123	738	368	370	31	32	117	105
204	Chandradi	259·40	75	77	428	215	213	..	1	..	..
205	Amchuria	311·61	126	127	631	313	318	93	85	32	51
206	Kukurchirka	176·85			Uninhabited						
207	Chakaltor	632·12	558	558	2,780	1,424	1,356	409	369	..	..
208	Suklara	1069·19	375	375	2,206	1,157	1,049	175	165	168	135
209	Bagdadi	91·86	41	41	257	125	132	5	4	3	5
210	Narradi	95·10	27	27	155	80	75	41	37	2	2
211	Gopladi	282·88	168	168	930	437	493	41	38	76	144
212	Mat Kumdi	287·73	94	94	478	238	240	20	15	..	..
213	Sidpur	269·52	88	88	518	267	251	10	7	..	..
214	Chituara	146·90	73	73	362	192	170	18	20	..	..
215	Bungera	166·33	75	75	416	205	211	41	34	4	6
216	Bhadsa	222·58	135	135	716	361	355	59	54	5	3
217	Menara	243·62	91	91	522	259	263	39	30	13	15
218	Bhursa	160·66	39	39	244	117	127	..	..	8	16
219	Keshar Garya	180·49	71	71	384	198	186	6	6	45	39
220	Palanja *alias* Misidi	131·12	57	57	301	146	155	15	26	..	..
221	Banshora	338·32	160	163	817	408	409	67	68	28	22
222	Salika Kusnarda	474·30	179	180	960	491	469	27	21	115	125
223	Majura	104·41	45	47	265	135	130	..	..	16	18
224	Ulidi	126·26	57	57	274	139	135	..	..	132	129
225	Akarbad	254·55	81	81	502	248	254	3	4	54	64
226	Purru	256·98	108	108	558	265	293	..	..	196	213
274	Palanja	Amalgamated with J.L. No. 59	201	201	1,246	643	603	77	64	97	103
284	Ketika	Amalgamated with J.L. No. 44	104	104	631	332	299	36	32	23	24
289	Dulmi	58·68	7	7	36	23	13	..	..	4	2
292	Purulia	Area not avialable	340	340	2,151	1,110	1,041	105	109	155	138
	Total (Entirely rural)	**545·5**	**32,668**	**32,793**	**191,677**	**98,230**	**93,447**	**22,442**	**21,188**	**64,26**	**64,78**

CENSUS ABSTRACT

Literates		MAIN WORKERS													
		Total Main Workers (I—IX)		Cultivators (I)		Agricultural Labourers (II)		Household Industry—Manufacturing, Processing, Servicing and Repairing [V(a)]		Other Workers [III, IV, V(b) & VI to IX]		Marginal Workers		Non-Workers	
Males	Females	Males	Females	Males	Females	Males	Females	Males	Females	Males	Females	Males	Females	Males	Females
13	14	15	16	17	18	19	20	21	22	23	24	25	26	27	28
99	8	72	17	38	12	5	2	9	3	20	..	41	48	146	194
252	67	227	122	99	51	72	68	12	..	44	3	..	4	181	255
83	1	149	29	78	5	45	19	1	..	25	5	9	53	138	199
14	..	41	..	36	..	3	..	..	..	2	..	1	31	36	51
103	13	201	2	124	..	46	2	2	..	29	..	8	67	159	301
94	17	107	7	65	6	1	1	1	..	40	..	..	..	108	206
152	9	170	7	56	1	57	..	..	..	57	6	2	148	141	163
										Uninhabited					
614	99	745	170	259	18	250	103	30	31	206	18	13	164	666	1,022
520	88	526	193	276	83	170	105	3	..	77	5	24	29	607	827
81	8	44	3	34	1	1	1	..	..	9	1	14	30	67	99
31	4	12	..	10	..	..	..	..	..	2	..	33	16	35	59
163	25	219	21	161	3	46	18	3	..	9	..	1	115	217	357
71	11	55	13	47	12	2	..	..	..	6	1	61	47	122	180
88	12	156	..	117	..	..	..	16	..	23	..	..	..	111	251
98	25	78	33	49	25	16	8	3	..	10	..	1	5	113	132
90	11	108	48	63	36	33	12	..	..	12	..	4	29	93	134
147	35	192	48	121	41	7	4	44	..	20	3	16	110	153	197
115	30	140	10	93	6	31	4	6	..	10	..	..	..	119	253
35	9	67	66	59	18	2	48	..	..	6	..	3	17	47	44
72	13	66	8	50	1	8	7	3	..	5	..	27	5	105	173
52	9	81	3	70	1	7	2	2	..	2	..	..	..	65	152
209	33	215	40	153	30	30	7	6	2	26	1	..	12	193	357
168	20	246	72	202	54	20	17	..	..	24	1	38	164	207	233
45	5	44	23	34	15	6	8	..	..	4	..	16	19	75	88
27	..	74	59	45	27	27	32	..	..	2	..	6	9	59	67
111	56	105	67	49	23	45	44	..	..	11	..	27	25	116	162
51	2	162	152	145	120	6	31	..	..	11	1	10	32	93	109
305	130	265	18	70	17	27	1	11	..	157	..	54	64	324	521
154	39	152	4	70	..	34	4	..	..	48	..	1	..	179	295
12	1	14	2	1	..	..	..	..	..	13	2	1	2	8	9
351	17	579	449	283	221	151	184	6	6	139	38	1	..	530	592
4,422	**9,445**	**45,435**	**10,164**	**24,537**	**4,895**	**8,736**	**4,232**	**1,717**	**457**	**10,445**	**580**	**2,846**	**10,895**	**49,949**	**72,388**

Location Code Number *i.e.* J. L. No. of Mouza (Village)/ Ward No.	Name of Mouza (Village)/ Town/Ward (in absence of Name repeat Ward No.)	Area of Mouza (Village) in Hectares and of Town/ Ward in KM²	No. of Occupied Residential Houses	No. of Households	Total Population (including Institutional and Houseless Population)			Scheduled Castes		Scheduled Tribes	
					Persons	Males	Females	Males	Females	Males	Females
1	2	3	4	5	6	7	8	9	10	11	12
8 P. S. Puruliya Town											
1	Puruliya (M)	13·93	12,287	12,430	73,904	38,601	35,303	8,286	7,979	568	644
	Ward 1		861	861	4,642	2,412	2,230	1,126	1,098	17	15
	Ward 2		654	654	3,989	2,099	1,890	715	659	4	3
	Ward 3		433	445	2,581	1,371	1,210	78	58	5	101
	Ward 4		605	605	3,372	1,697	1,675	245	256	95	88
	Ward 5		734	734	4,055	2,171	1,884	249	229	75	64
	Ward 6		648	648	3,824	1,992	1,832	133	115	38	46
	Ward 7		769	806	4,478	2,331	2,147	302	294	64	63
	Ward 8		736	740	4,586	2,460	2,126	553	523	17	6
	Ward 9		649	649	3,841	2,032	1,809	410	406	54	45
	Ward 10		1,004	1,045	6,312	3,278	3,034	499	503	35	29
	Ward 11		695	732	3,867	2,038	1,829	733	697	26	20
	Ward 12		583	583	3,495	1,753	1,742	284	273	4	5
	Ward 13		261	267	2,160	1,134	1,026	..	2	3	6
	Ward 14		692	693	4,339	2,254	2,085	242	241	30	28
	Ward 15		283	283	2,123	1,114	1,009	9	7	4	3
	Ward 16		331	331	2,068	1,087	981	442	428	5	10
	Ward 17		641	641	3,993	2,096	1,897	315	299	19	28
	Ward 18		787	789	4,241	2,197	2,044	936	922	68	79
	Ward 19		567	567	3,532	1,791	1,741	754	721	..	..
	Ward 20		354	357	2,406	1,294	1,112	261	248	5	5
	Total (Entirely Urban)	**13·9**	**12,287**	**12,430**	**73,904**	**38,601**	**35,303**	**8,286**	**7,779**	**568**	**644**

CENSUS ABSTRACT

Literates		MAIN WORKERS													
		Total Main Workers (I—IX)		Cultivators (I)		Agricultural Labourers(II)		Household Industry—Manufacturing, Processing, Servicing and Repairing [V(a)]		Other Workers [III, IV, V(b) & VI to IX]		Marginal Workers		Non-Workers	
Males	Females	Males	Females	Males	Females	Males	Females	Males	Females	Males	Females	Males	Females	Males	Females
13	14	15	16	17	18	19	20	21	22	23	24	25	26	27	28
26,070	15,727	17,184	1,183	260	25	474	64	752	43	15,698	1,051	115	308	21,301	33,812
1,396	645	1,110	76	6	..	14	..	19	..	1,071	76	..	..	1,302	2,154
1,469	835	879	92	..	..	1	..	24	..	854	92	1	1	1,219	1,797
1,084	822	631	91	9	..	3	..	15	..	604	91	..	..	740	1,119
1,130	672	669	57	29	..	17	..	15	..	608	57	9	1	1,019	1,617
1,668	1,070	930	91	12	..	34	1	13	2	871	88	16	3	1,225	1,790
1,562	986	894	51	28	..	37	..	4	1	825	50	..	1	1,098	1,780
1,689	1,132	968	59	20	5	4	1	6	..	938	53	16	193	1,347	1,895
1,335	741	1,151	32	25	..	7	..	36	..	1,083	32	..	1	1,309	2,093
1,287	649	878	31	62	..	168	11	88	2	560	18	13	8	1,141	1,770
1,964	1,179	1,532	109	5	..	3	1	98	3	1,426	105	14	8	1,732	2,917
1,291	620	898	57	14	1	52	4	27	2	805	50	4	2	1,136	1,770
1,238	954	831	69	3	..	..	..	63	..	765	69	..	1	922	1,672
1,024	792	552	12	12	..	1	..	59	..	480	12	..	..	582	1,014
1,601	1,041	1,046	47	5	..	35	..	16	3	990	44	4	..	1,204	2,038
888	679	503	15	..	..	..	..	19	..	484	15	..	..	611	994
544	169	463	39	8	1	13	..	41	4	401	34	12	42	612	900
1,440	769	828	37	5	..	5	..	103	..	715	37	..	..	1,268	1,860
1,194	541	1,046	102	5	..	74	37	17	18	950	47	9	2	1,142	1,940
1,232	719	762	40	7	..	6	..	47	..	702	40	16	44	1,013	1,657
1,034	712	613	76	5	18	..	9	42	8	566	41	1	1	680	1,035
26,070	**15,727**	**17,184**	**1,183**	**260**	**25**	**474**	**64**	**752**	**43**	**15,698**	**1,051**	**115**	**308**	**21,302**	**33,812**

ALPHABETICAL LIST OF VILLAGES

9 P. S. PARA

Sl. No.	Name of Villages	Jurisdiction List No.	Population 1971	Population 1981	Sl. No.	Name of Villages	Jurisdiction List No.	Population 1971	Population 1981
1	2	3	4	5	1	2	3	4	5
1	Agar	74	•	•	36	Chungari	97	•	•
2	Alkusa	87	557	674	37	Churmi	19	582	647
3	Amchatar	3	840	—	38	Dalahitani	10	77	83
4	Amlatora	132	357	467	39	Dayaramdi	2	220	—
5	Anantapur	66	508	—	40	Deuli	63	955	—
6	Anara	128	3,143	3,579	41	Dhadkidi	38	417	463
7	Asurbandh	61	1,410	—	42	Dhagora	135	248	256
8	Bagalia	122	1,053	1,230	43	Dheria	90	520	620
9	Bagalmari	24	712	774	44	Dhulabad	86	650	731
10	Bahara	6	1,129	1,375	45	Donrda	5	1,093	1,280
11	Baishyakuli	126	716	981	46	Duaramahul	115	334	429
12	Balichasa	81	437	581	47	Dubeagar	72	•	•
13	Bamanbad	77	591	792	48	Dubra	79	3,303	3,866
14	Bamandiha	106	44	87	49	Dumardiha	67	541	—
15	Bara Bandya	109	83	108	50	Ekanja	103	•	109
16	Barairga	114	1,072	1,081	51	Fatehpur	7	461	513
17	Beryadi	101	134	118	52	Gahira	58	579	—
18	Bhagaband	88	2037	2,404	53	Ganahar	23	•	•
19	Bhalagara	43	743	890	54	Garyabhita	28	103	131
20	Bhalpahari	68	245	—	55	Goaladi	93	26	47
21	Bhandarkuli	50	808	883	56	Gobindpur	83	580	702
22	Bhanuridi	108	1.175	1,343	57	Gopalpur	39	•	•
23	Bhatdi	46	232	331	58	Gurguria	76	759	915
24	Birkicha	99	•	•	59	Haraktor	55	725	905
25	Chaktor	45	121	146	60	Hariharpur	98	731	897
26	Chalania	25	420	431	61	Hatimara	26	364	395
27	Chalka	44	94	110	62	Hurra	42	259	309
28	Chapari	130	†	†	63	Intakora	95	429	367
29	Charpattya	15	651	734	64	Jabarra	119	1,932	2,127
30	Chaturbhujpur	116	•	•	65	Jaynagar *alias* Udaypur	40	1,596	1,937
31	Chaukunya	18	381	470	66	Jhanpara	120	1,683	1,906
32	Chautala	89	206	239	67	Jorberya	134	3,066	3,309
33	Chhotairga	113	49	58	68	Kaliasota	78	297	366
34	Chitadi	20	•	*	69	Kalla	47	727	778
35	Chitra	49	1,268	1,379	70	Kaluhar	29	942	1,078

ALPHABETICAL LIST OF VILLAGES

9 P. S. PARA

Sl. No.	Name of Villages	Jurisdiction List No.	Population 1971	Population 1981
1	2	3	4	5
71	Kankdiha	73	380	576
72	Kanki	65	2,696	—
73	Kantabani	14	243	307
74	Kashiberia	85	407	484
75	Kelahi	100	1,155	1,115
76	Kenkchia	104	*	*
77	Ketalpur *alias* Nutandi	82	791	910
78	Kharikabad	9	74	77
79	Kinisaer	71	452	558
80	Koldi	69	279	389
81	Kushgora Gopinathpur	136	419	1,113
82	Layara	124	399	469
83	Lipanya	117	2,022	2,280
84	Madhabpur	12	355	442
85	Mahuda	84	86	96
86	Malanchdi	53	742	953
87	Maldi	127	*	*
88	Manipur	13	83	145
89	Mapuidi	92	432	558
90	Nadih	16	1,257	1,448
91	Pabra	57	507	—
92	Palaskura	118	499	543
93	Palhakdi	48	362	410
94	Palma	131	1,939	2,216
95	Panara	17	272	342
96	Panruka	33	534	607
97	Para	96	5,131	5,971
98	Paranpur	34	*	*
99	Parashya	64	1,035	—
100	Parasiri	8	932	1,125
101	Parbahal	1	647	—
102	Patpur	52	757	909
103	Phatepur	22	452	548
104	Phusrabaid	123	2,354	2,732
105	Pialsola	94	*	*
106	Pirma	54	227	284
107	Putulia	70	214	219
108	Rahardi	80	1,378	1,681
109	Rameshwardi	36	194	273
110	Ramkrishnapur *alias* Nutandi	30	978	1,086
111	Rampur	133	627	738
112	Rangamatya	27	*	*
113	Rangamatya	111	807	909
114	Ranipur	129	963	1,115
115	Rautara	21	880	1,118
116	Reshyagara	51	*	23
117	Rigudi	112	1,069	1,285
118	Sanar	91	828	998
119	Sarulya	31	2,273	2,388
120	Shankara	125	4,071	5,020
121	Sharbarya	102	536	573
122	Shukmaychak	37	*	*
123	Shyampur	32	6	11
124	Shyampur	62	456	—
125	Sidha Bari	110	254	403
126	Sidhpur	75	304	378
127	Sindurpur	59	276	—
128	Tadgram	4	964	1,028
129	Taltor	107	*	*
130	Telalda	11	1,497	1,640
131	Telidi	41	*	*
132	Tentulhiti	56	1,669	1,995
133	Tentulyabaid	121	51	60
134	Thakurdi	35	303	334
135	Turradi	105	657	830
136	Udaipur	60	354	—
	Total (Rural)		**94,943**	**98,193**

* Uninhabited

(—) Transferred to Sontaldih P. S.

† Included in Chapari (NM)

Location Code Number *i. e.* J. L. No. of Mouza Village)/ Ward No.	Name of Mouza (Village)/ Town/Ward in (absence) of Name repeat Ward No.)	Area of Mouza (Village) in Hectares and of Town/ Ward in KM²	No. of Occupied Residential Houses	No. of Households	Total Population (including Institutional and Houseless Population)			Scehduled Castes		Scheduled Tribes	
					Persons	Males	Females	Males	Females	Males	Females
1	2	3	4	5	6	7	8	9	10	11	12
9 P. S. Para											
1	Parbahat				Included in Santaldih P. S.						
2	Dayaramdi				Included in Santaldih P. S.						
3	Amchatar				Included in Santaldih P. S.						
4	Tadgram	286.53	152	182	1,028	517	511	157	149	..	..
5	Donrda	231·69	173	223	1,280	632	648	155	171	..	..
6	Bahara	237·27	156	186	1,375	685	690	246	256	..	..
7	Fatehpur	175·16	75	85	513	275	238	142	119	23	16
8	Parasiri	428·48	155	185	1,125	553	572	117	132	92	98
9	Kharikabad	158·86	14	14	77	43	34	15	11	28	23
10	Dalahitani	95·58	17	17	83	41	42	41	42	..	..
11	Tetalda	486·03	250	310	1,640	837	803	270	247	..	..
12	Madhabpur	120·77	68	78	442	227	215	119	120	..	..
13	Manipur	110·74	25	25	145	64	81	..	..	..	..
14	Kantabari	202·66	54	54	307	151	156	48	41	..	..
15	Charpattya	671·05	111	131	734	357	377	110	117	3	7
16	Nadiha	131·18	203	253	1,448	696	752	352	384	..	..
17	Panara	128·36	49	49	342	173	169	42	38	..	..
18	Chaukunya	174·55	91	91	470	231	239	126	138	..	..
19	Churmi	175·43	91	111	647	347	300	107	105	..	..
20	Chitadi	100·02			Uninhabited						
21	Rautara	357·93	156	177	1,118	583	535	232	211	13	15
22	Phatepur	160·96	71	81	548	286	262	126	109	25	28
23	Ganahar	123·41			Uninhabited						
24	Bagalmari	325·81	130	170	774	393	381	296	293	..	..
25	Chalania	158·22	67	77	431	209	222	48	55	..	..
26	Hatimara	160·78	56	56	395	195	200	40	42	..	..
27	Rangamatya	188·48			Uninhabited						
28	Garyabhita	78·28	16	16	131	64	67	6	4	..	..
29	Kaluhar	296·96	157	187	1,078	542	536	218	216	..	..
30	Ramkrishnapur *alias* Nutandi	427·76	156	176	1,086	564	522	102	90	..	..
31	Sarulya	629·29	350	420	2,388	1,237	1,151	505	425	63	70
32	Shyampur	33·99	2	2	11	4	7	..	..	..	..
33	Panruka	228·24	100	115	607	306	301	88	103	1	1

CENSUS ABSTRACT

Literates		MAIN WORKERS													
		Total Main Workers (I—IX)		Cultivators (I)		Agricultural Labourers (II)		Household Industry—Manufacturing, Processing, Servicing and Repairing [V(a)]		Other Workers [III, IV, V(b) & VI to IX]		Marginal Workers		Non-Workers	
Males	Females	Males	Females	Males	Females	Males	Females	Males	Females	Males	Females	Males	Females	Males	Females
13	14	15	16	17	18	19	20	21	22	23	24	25	26	27	28
									Included in Santaldih P. S.						
									Included in Santaldih P. S.						
									Included in Santaldih P. S.						
286	33	295	51	186	12	61	36	2	1	46	2	5	..	217	460
312	29	283	89	116	1	60	60	45	14	62	14	16	..	333	559
267	12	263	146	164	5	12	124	8	3	79	14	..	..	422	544
81	5	113	3	55	1	14	2	..	..	44	..	..	..	162	235
185	26	253	8	172	2	26	..	..	..	55	6	58	199	242	365
7	2	14	1	8	..	6	1	..	..	..	..	..	..	29	33
18	3	18	2	12	1	2	1	..	..	4	..	..	..	23	40
501	121	432	101	232	40	124	58	..	..	76	3	10	50	395	652
87	10	112	10	68	..	31	10	..	..	13	..	..	..	115	205
44	7	35	2	27	..	2	2	1	..	5	..	..	..	29	79
62	2	78	9	60	2	13	7	..	..	5	..	..	16	73	131
137	71	147	4	90	2	46	1	..	..	11	1	22	103	188	270
326	246	328	28	193	3	34	14	..	..	101	11	2	82	366	642
82	28	96	4	84	2	1	1	4	1	7	..	4	34	73	131
121	22	115	10	91	1	14	8	..	..	10	1	10	63	106	166
164	30	156	19	84	1	44	18	..	..	28	..	..	..	191	281
									Uninhabited						
261	80	294	49	141	17	112	30	3	..	38	2	4	22	285	464
157	19	142	..	121	..	..	..	1	..	20	..	..	..	144	262
									Uninhabited						
151	15	179	16	147	10	16	6	9	..	7	..	1	97	213	268
108	25	99	38	72	31	20	7	..	..	7	..	..	..	110	184
98	24	101	8	99	8	1	..	..	..	1	..	..	..	94	192
									Uninhabited						
44	10	32	3	31	2	..	1	..	..	1	..	..	..	32	64
297	54	253	50	117	27	44	22	2	..	30	1	..	3	289	483
238	36	175	5	118	2	19	3	7	..	31	..	8	83	381	434
593	132	400	48	256	14	35	22	11	3	98	9	220	405	617	698
4	3	2	..	2	..	..	..	..	..	..	..	..	..	2	7
183	82	141	24	80	20	52	4	2	..	7	..	3	122	162	155

Location Code Number *i. e.* J. L. No. of Mouza (Village)/ Ward No.	Name of Mouza (Village)/ Town/Ward (in absence of Name repeat Ward No.)	Area of Mouza (Village) in Hectares and of Town/ Ward in KM²	No. of Occupied Residential Houses	No. of Households	Total Population (including Institutional and Houseless Population)			Scheduled Castes		Scheduled Tribes	
					Persons	Males	Females	Males	Females	Males	Females
1	2	3	4	5	6	7	8	9	10	11	12
9 P. S. Para—Contd.											
34	Paranpur	42·81			Uninhabited						
35	Thakurdi	102·56	56	66	384	200	184	125	103	..	..
36	Rameshwardi	117·07	44	44	273	138	135	20	24	..	..
37	Shukmaychak	21·25			Uninhabited						
38	Dhadkidi	90·81	71	81	463	234	229	187	179	..	..
39	Gopalpur	55·56			Uninhabited						
40	Jaynagar *alias* Udaypur	493·42	287	347	1,937	991	946	309	314	..	..
41	Telidi	72·05			Uninhabited						
42	Hurra	81·36	43	43	309	169	140	75	63	..	..
43	Bhalagara	109·89	107	137	890	453	437	78	72	..	..
44	Chalka	131·72	17	17	110	54	56	..	..	54	56
45	Chaktor	160·90	21	21	146	76	70	58	54	..	..
46	Bhatdi	168·35	47	47	331	150	181	107	129	43	52
47	Kalla	321·95	125	145	778	385	393	47	44	..	..
48	Palhakdi	42·59	52	62	410	204	206	6	2	..	..
49	Chitra	506·09	210	250	1,379	726	653	144	126	..	..
50	Bhandarkuli	381·30	121	161	883	450	433	202	190	26	31
51	Reshyagara	76·38	4	4	23	10	13	10	13	..	..
52	Patpur	280·61	120	150	909	445	464	114	110	..	..
53	Malanchdi	179·09	117	147	953	494	459	77	78	..	..
54	Pirma	187·69	40	50	284	152	132	40	37	..	..
55	Haraktor	167·90	115	145	905	448	457	235	242	..	..
56	Tentulhiti	473·45	263	314	1,995	990	1,005	171	165	30	38
57	Pabra				Transferred to Santaldih P. S.						
58	Gahira				Transferred to Santaldih P. S.						
59	Sindurpur				Transferred to Sanraldih P. S.						
60	Udaipur				Transferred to Santaldih P. S,						
61	Asurbandh				Transferred to Santaldih P. S.						
62	Shyampur				Transferred to Santaldih P. S.						
63	Deuli				Transferred to Santaldih P. S.						
64	Pareshya				Transferred to Santaldih P. S,						
65	Kanki				Transferred to Santaldih P. S.						
66	Anantapur				Transferred to Santaldih P. S.						

CENSUS ABSTRACT

Literates		MAIN WORKERS													
		Total Main Workers (I—IX)		Cultivators (I)		Agricultural Labourers (II)		Household Industry—Manufacturing, Processing, Servicing and Repairing [V(a)]		Other Workers [III, IV, V(b) & VI to IX]		Marginal Workers		Non-Workers	
Males	Females	Males	Females	Males	Females	Males	Females	Males	Females	Males	Females	Males	Females	Males	Females
13	14	15	16	17	18	19	20	21	22	23	24	25	26	27	28
									Uninhabited						
77	18	106	73	26	8	64	65	..	..	16	..	5	32	89	79
80	20	60	30	33	17	16	13	3	..	8	..	21	57	57	48
									Uninhabited						
64	9	134	25	33	..	82	24	..	..	19	1	..	..	100	204
									Uninhabited						
492	75	483	89	235	16	122	49	29	10	97	14	..	4	508	853
									Uninhabited						
54	4	72	2	54	..	14	2	..	..	4	..	1	..	96	138
226	54	170	6	90	1	14	4	1	..	65	1	..	..	283	431
19	2	17	..	5	..	6	..	..	..	6	..	13	28	24	28
23	8	24	..	16	..	4	..	..	..	4	..	12	40	40	30
51	4	59	..	39	..	14	..	..	..	6	..	31	108	60	73
130	18	160	5	125	4	9	1	5	..	21	..	91	211	134	177
62	13	125	16	119	5	1	11	..	..	5	..	..	..	79	190
370	33	405	23	287	13	70	10	4	..	44	..	..	..	321	630
220	23	248	57	151	18	64	39	1	..	32	..	..	..	202	376
1	..	4	..	2	..	..	..	..	..	2	..	..	..	6	13
192	38	222	1	170	..	7	..	9	1	36	..	2	1	221	462
268	26	235	25	157	12	55	12	..	..	23	1	12	46	247	388
75	13	41	21	11	6	11	15	..	..	19	..	..	..	111	111
243	55	192	30	61	13	61	14	4	..	66	3	..	11	256	416
404	27	465	5	301	1	106	..	3	..	55	4	5	33	520	967

Transferred to Santaldih P. S.

Transferred to Santaldih P. S.

Transferred to Santaldih P. S.

Transferred to Santaldih P. S.

Transferred to Santaldih P. S.

Transferred to Santaldih P. S.

Transferred to Santaldih P. S.

Transferred to Santaldih P. S.

Transferred to Santaldih P. S.

Transferred to Santaldih P. S.

Location Code Number *i. e.* J. L. No. of Mouza (Village)/ Ward No.	Name of Mouza (Village)/ Town/Ward (in absence) of name repeat Ward No.)	Area of Mouza (Village) in Hectares and of Town/ Ward in KM²	No. of Occupied Residential Houses	No. of Households	Total Population (including Institutional and Houseless Population)			Scheduled Castes		Scheduled Tribes	
					Persons	Males	Females	Males	Females	Males	Females
1	2	3	4	5	6	7	8	9	10	11	12
9 P. S. Para—Contd.											
67	Dumardiha				Transferred to Santaldih P. S.						
68	Bhalpahari				Transferred to Santaldih P. S.						
69	Koldi	82·90	58	69	389	202	187	72	62	..	..
70	Putulia	82·53	39	39	219	115	104	..	..	..	..
71	Kinisaer	84·53	68	88	558	294	264	75	62	..	..
72	Dubeagar	15·30			Uninhabited						
73	Kankdiha	82·32	77	87	576	299	277	114	116	..	..
74	Agar	97·16			Uninhabited						
75	Sidhpur	78·11	44	54	378	200	178	45	43	..	..
76	Gurguria	88·94	120	140	915	457	458	10	9	..	..
77	Bamanbad	185·52	100	120	792	400	392	27	30	..	..
78	Kaliasota	164·23	49	67	366	197	169	148	133	..	..
79	Dubra	312·68	542	613	3,866	1,988	1,878	527	501	..	..
80	Rahardi	367·23	244	284	1,681	832	849	197	200	..	..
81	Balichasa	250·53	92	102	581	298	283	39	40	96	82
82	Ketlapur *alias* Nutandi	329·18	138	158	910	451	459	64	59	22	16
83	Gobindapur	197·23	90	100	702	352	350	208	222	..	..
84	Mahuda	231·87	17	18	96	48	48	..	..	46	48
85	Kashiberia	159·28	67	79	484	243	241	100	99	114	119
86	Dhulabad	150·69	111	121	731	392	339	355	303	..	..
87	Alkusa	185·43	99	109	674	344	330	203	182	..	..
88	Bhagaband	332·25	365	425	2,404	1,224	1,180	357	357	..	..
89	Chautala	133·32	38	38	239	119	120	60	65	..	..
90	Dheria	233·55	91	101	620	323	297	166	128	..	..
91	Sanar	351·03	127	157	998	487	511	146	142	111	101
92	Mapuidi	118·98	70	80	558	278	280	65	76	..	..
93	Goaladi	64·48	8	8	47	26	21	..	..	..	..
94	Pialsola	7·62			Uninhabited						
95	Intakora	58·78	65	76	367	201	166	143	120	4	2
96	Para	970·04	904	987	5,971	3,122	2,849	1,540	1,349	18	3
97	Chungari	14·21			Uninhabited						
98	Hariharpur	108·56	128	148	897	471	426	30	17	..	..
99	Birkicha	57·34			Uninhabited						

CENSUS ABSTRACT

Literates		MAIN WORKERS: Total Main Workers (I—IX)		Cultivators (I)		Agricultural Labourers (II)		Household Industry—Manufacturing, Processing, Servicing and Repairing [V(a)]		Other Workers [III, IV, V(b) & VI to IX]		Marginal Workers		Non-Workers	
Males	Females	Males	Females	Males	Females	Males	Females	Males	Females	Males	Females	Males	Females	Males	Females
13	14	15	16	17	18	19	20	21	22	23	24	25	26	27	28
									Transferred to Santaldih P. S.						
									Transferred to Santaldih P. S.						
99	45	103	..	82	..	..	..	..	..	21	..	..	..	99	187
84	12	63	..	50	..	..	..	..	..	13	..	..	..	52	104
136	17	144	20	88	8	34	12	..	..	22	..	..	..	150	244
									Uninhabited						
167	88	162	35	37	..	65	34	4	..	56	1	..	..	137	242
									Uninhabited						
107	3	128	24	56	..	57	24	..	..	15	..	..	..	72	154
204	28	226	66	86	57	111	9	..	..	29	..	..	..	231	392
178	31	145	46	53	6	53	40	12	..	27	..	18	57	237	289
44	10	31	4	11	2	..	..	1	..	19	2	56	11	110	154
1,098	392	829	66	166	1	223	59	41	..	399	6	42	4	1,117	1,808
353	34	331	8	156	2	45	..	19	..	111	6	74	79	427	762
149	20	150	1	106	..	20	..	..	..	24	1	..	..	148	282
225	55	242	142	108	112	64	19	9	10	61	1	..	..	209	317
215	102	155	41	30	3	41	33	7	..	77	5	..	..	197	309
20	3	20	2	9	1	3	..	..	..	8	1	1	1	27	45
73	19	135	93	68	45	6	19	..	..	61	29	..	..	108	148
222	32	169	5	58	1	25	..	5	..	81	4	61	111	162	223
205	44	152	27	67	14	32	9	..	..	53	4	34	89	158	214
609	103	603	132	203	12	196	109	93	11	111	..	3	12	618	1,036
53	23	34	..	11	..	10	..	6	..	7	..	..	..	85	120
151	23	126	5	67	..	26	..	..	..	33	5	..	..	197	292
217	59	251	38	88	..	134	37	..	..	29	1	..	..	236	473
134	28	132	13	93	..	20	10	..	..	19	3	..	..	146	267
17	9	13	..	5	..	..	..	..	..	8	..	..	..	13	21
									Uninhabited						
66	30	121	15	24	3	62	10	..	..	35	2	..	..	80	151
1,446	582	1,255	45	277	3	448	8	21	1	509	33	131	53	1,736	2,751
									Uninhabited						
93	7	232	..	20	..	26	..	136	..	50	..	..	..	239	426
									Uninhabited						

Location Code Number *i. e.* J. L. No. of Mouza (Village)/ Ward No.	Name of Mouza (Village)/ Town/Ward (in absence of Name repeat Ward No.)	Area of Mouza (Village) in Hectares and of Town/ Ward in KM²	No. of Occupied Residential Houses	No. of Households	Total Population (including Institutional and Houseless Population)			Scheduled Castes		Scheduled Tribes	
					Persons	Males	Females	Males	Females	Males	Females
1	2	3	4	5	6	7	8	9	10	11	12
9 P. S. Para—Contd.											
100	Kelahi	207·59	182	202	1,115	556	559	172	150	..	..
101	Beryadi	83·79	21	21	118	60	58	60	58	..	..
102	Sharbarya	133·75	84	99	573	274	299	36	36	39	43
103	Ekanja	95·30	17	17	109	47	62	..	..	..	..
104	Kenkchia	174·88			Uninhabited						
105	Turradi	165·42	104	124	830	414	416	363	363	..	..
106	Bamandiha	64·75	8	8	87	38	49	34	48	..	..
107	Taltor	67·79			Uninhabited						
108	Bhanuridi	256·96	204	234	1,343	698	645	68	49	72	45
109	Bara Bandya	16·73	19	19	108	58	50	..	..	58	50
110	Sidha Bari	149·55	66	66	403	199	204	..	..	199	204
111	Rangamatya	238·96	128	148	909	457	452	24	26	..	..
112	Rigudi	153·55	179	199	1,285	678	607	151	119	..	..
113	Chhotairga	121·64	5	5	58	30	28	..	..	..	..
114	Barairgh	292·41	163	173	1,081	549	532	249	271	103	98
115	Duaramahul	90·40	69	69	429	217	212	..	..	171	161
116	Chaturbhujpur	91·39			Uninhabited						
117	Lipanya	554·76	381	421	2,280	1,137	1,143	199	216	5	4
118	Palaskura	152·14	91	101	543	271	272	54	54	181	186
119	Jabarra	564·14	319	366	2,127	1,116	1,011	421	409	3	4
120	Jhanpara	522·87	285	315	1,906	968	938	327	316	53	49
121	Tentulyabaid	122·13	9	9	60	35	25	35	25	..	..
122	Bagalia	599·91	196	216	1,230	613	617	247	251	66	67
123	Phusrabaid	820·89	430	481	2,732	1,401	1,331	236	236	314	291
124	Layara	209·14	69	79	469	233	236	100	85	..	..
125	Shankara	538·31	719	789	5,020	2,536	2,484	263	282	32	40
126	Baishyakuli	244·13	122	142	981	519	462	368	327	..	..
127	Maldi	6·38			Uninhabited						
128	Anara	533·56	584	634	3,579	1,788	1,791	837	898	6	4
129	Ranipur	256·46	164	174	1,115	577	538	217	211	220	207
130	Chapari				Whole included in Chapari (NM)						
131	Palma	755·88	355	405	2,216	1,129	1,087	600	566	..	..
132	Amlatora	109·25	77	77	467	233	234	157	142	62	78

CENSUS ABSTRACT

Literates		MAIN WORKERS													
		Total Main Workers (I—IX)		Cultivators (I)		Agricultural Labourers (II)		Household Industry—Manufacturing, Processing, Servicing and Repairing [V(a)]		Other Workers [III, IV, V(b) & VI to IX]		Marginal Workers		Non-Workers	
Males	Females	Males	Females	Males	Females	Males	Females	Males	Females	Males	Females	Males	Females	Males	Females
13	14	15	16	17	18	19	20	21	22	23	24	25	26	27	28
286	41	255	1	132	..	62	..	..	..	61	1	..	..	301	558
22	..	33	3	17	..	16	3	..	..	..	..	..	..	27	55
191	16	142	13	103	1	13	2	11	10	15	..	4	83	128	203
36	9	30	..	27	..	..	..	..	..	3	..	..	..	17	62
									Uninhabited						
127	9	155	9	102	3	11	..	..	..	42	6	71	168	188	239
12	..	14	..	10	..	..	..	..	..	4	..	2	15	22	34
									Uninhabited						
332	39	350	215	250	173	64	41	6	1	30	..	4	..	344	430
23	2	32	2	23	..	1	..	..	..	8	2	..	29	26	19
50	6	87	..	65	..	10	..	..	..	12	..	1	80	111	124
231	58	132	9	76	7	7	..	1	..	48	2	67	127	258	316
339	72	333	..	210	..	57	..	28	..	38	..	9	279	336	328
18	7	16	..	14	..	2	..	..	..	..	..	..	..	14	28
261	60	247	74	162	1	57	69	..	..	28	4	..	90	302	368
76	15	126	83	90	68	19	12	..	..	17	3	1	7	90	122
									Uninhabited						
574	128	544	168	309	108	73	22	67	37	95	1	..	139	593	836
142	23	135	15	102	1	19	12	..	..	14	2	..	..	136	257
638	187	454	25	193	4	105	12	9	4	147	5	38	36	624	950
501	142	407	68	140	5	91	51	26	9	150	3	1	13	560	857
7	3	13	..	6	..	6	..	..	..	1	..	..	..	22	25
275	111	301	111	225	105	23	4	..	..	53	2	10	47	302	459
771	101	643	138	342	57	66	57	30	15	205	9	59	138	699	1,055
153	62	86	..	41	..	13	..	2	..	30	..	..	..	147	236
1,121	394	1,033	71	247	8	194	60	105	1	487	2	109	42	1,394	2,371
286	81	159	..	69	..	47	..	..	..	43	..	1	..	359	462
									Uninhabited						
864	296	677	20	209	6	246	9	14	..	208	5	98	59	1,013	1,712
218	180	226	20	107	1	49	19	..	..	70	..	67	79	284	439
									Whole included in Chapari (NM)						
543	89	563	36	265	4	161	17	8	..	129	15	1	6	565	1,045
76	8	108	2	71	..	1	..	..	..	36	2	..	..	125	232

Location Code Number *i. e.* J. L. No. of Mouza (Village)/ Ward No.	Name of Mouza (Village)/ Town/Ward (in absence of Name repeat Ward No.)	Area of Mouza (Village) in Hectares and of Town/ Ward in KM²	No. of Occupied Residential Houses	No. of Households	Total Population (including Institutional and Houseless Population)			Scheduled Castes		Scheduled Tribes	
					Persons	Males	Females	Males	Females	Males	Females
1	2	3	4	5	6	7	8	9	10	11	12
9 P. S. Para—(Concld)											
133	Rampur	154·33	137	137	738	354	384	141	137	90	114
134	Jorberia	856·54	504	564	3,309	1,688	1,621	743	667	90	84
135	Dhagora	85·29	46	47	256	133	123	..	..	115	106
136	Kushgora Gopinathpur	474·90	182	192	1,113	553	560	7	3	43	47
	Chapari (NM)	2·87	1,207	1,218	6,835	3,600	3,235	321	291	142	135
	Rural	269·6	14,475	16,503	98,193	49,903	48,290	16,513	15,823	2,734	2,688
	Urban	*2·9*	*1,207*	*1,218*	*6,835*	*3,600*	*3,235*	*321*	*291*	*142*	*135*
	Grand Total	**272·5**	**15,682**	**17,721**	**1,05,028**	**53,503**	**51,525**	**16,834**	**16,114**	**2,876**	**2,823**

CENSUS ABSTRACT

Literates		MAIN WORKERS													
		Total Main Workers (I—IX)		Cultivators (I)		Agricultural Labourers (II)		Household Industry—Manufacturing, Processing, Servicing and Repairing [V(a)]		Other Workers [III, IV, V(b) & VI to IX]		Marginal Workers		Non-Workers	
Males	Females	Males	Females	Males	Females	Males	Females	Males	Females	Males	Females	Males	Females	Males	Females
13	14	15	16	17	18	19	20	21	22	23	24	25	26	27	28
179	32	143	79.	37	..	13	58	1	7	92	14	8	3	203	302
820	217	770	9	291	1	196	1	7	..	276	7	30	17	888	1,595
46	2	42	1	27	..	3	..	..	..	12	1	..	..	91	122
246	32	264	32	188	10	63	20	..	..	13	2	25	14	264	514
2,459	1,892	1,445	55	36	1	32	6	5	1	1,372	47	25	14	2,130	3,166
23,694	5,788	22,250	3,168	10,970	1,151	4,898	1,598	823	139	5,559	280	1,582	3,738	26,071	41,384
2,459	*1,892*	*1,445*	*55*	*36*	*1*	*32*	*6*	*5*	*1*	*1,372*	*47*	*25*	*14*	*2,130*	*3,166*
26,153	**7,680**	**23,695**	**3,223**	**11,006**	**1,152**	**4,930**	**1,604**	**828**	**140**	**6,931**	**327**	**1,607**	**3,752**	**28,201**	**44,550**

ALPHABETICAL LIST OF VILLAGES

10 P. S. SANTALDIH

Sl. No.	Name of Villages	Jurisdiction List No.	Population 1971	Population 1981	Sl. No.	Name of Villages	Jurisdiction List No.	Population 1971	Population 1981
1	2	3	4	5	1	2	3	4	5
1	Alladih	17 (R)	770	975	19	Kumardih	1 (R)	312	380
2	Amchatar	3 (P)	840	1,090	20	Lakhiara *alias* Joradih	19 (R)	431	978
3	Anantapur	66 (P)	508	585	21	Murgabad	13 (R)	*	*
4	Asurbandh	61 (P)	1,410	1,719	22	Nabagram	3 (R)	1,909	4,089
5	Bagra	9 (R)	1,296	1,785	23	Pabra	57 (P)	507	741
6	Belkura	7 (R)	839	933	24	Paradih	4 (R)	685	797
7	Bhabanipur	20 (R)	340	426	25	Parashya	64 (P)	1,035	1,304
8	Bhalpahari	68 (P)	245	301	26	Parbahal	1 (P)	647	870
9	Chakbad	8 (R)	566	481	27	Premsingdih	2 (R)	*	10
10	Chak Kanakuri	86 (R)	*	*	28	Ranghtanr	6 (R)	*	*
11	Dayaramdi	2 (P)	220	294	29	Ratanpur	22 (R)	268	359
12	Deuli	63 (P)	955	1,183	30	Santaldih	11 (R)	1,851	712
13	Dumardiha	67 (P)	541	657	31	Shyampur	62 (P)	456	538
14	Erendi	5 (R)	818	898	32	Simulhir	18 (R)	411	521
15	Gahira	58 (P)	579	714	33	Sindurpur	59 (P)	276	331
16	Gosaindih *alias* Tubkadih	10 (R)	*	*	34	Udaipur	60 (P)	354	468
17	Ichhar	12 (R)	3,171	4,185	35	Uka	21 (R)	696	795
18	Kanki	65 (P)	2,696	1,911	36	Usir	15 (R)	1,188	1,376
						Total (Rural)		**26,820**	**32,406**

* Uninhabited

P. = Mouzas transferred from Para P. S.

R. = Mouzas transferred from Raghunathpur P. S.

Location Code Number *i. e.* J. L. No. of Mouza (Village)/ Ward No.	Name of Mouza (Village)/ Town/Ward (in absence) of name repeat Ward No.)	Area of Mouza (Village) in Hectares and of Town/ Ward in KM²	No. of Occupied Residen- tial Houses	No. of House- holds	Total Population (including Institutional) and Houseless Population)			Scheduled Castes		Scheduled Tribes	
					Persons	Males	Females	Males	Females	Males	Females
1	2	3	4	5	6	7	8	9	10	11	12
10 P. S. Santaldih											
1 (P)	Parbahal	346·82	137	137	870	441	429	76	79	3	3
2 (P)	Dayaramdih	19·83	42	42	294	153	141	113	100	..	..
3 (P)	Amchatar	246·45	165	165	1,090	554	536	357	370	..	..
1 (R)	Kumardih	62·32	50	51	380	183	197	7	..	..	..
2 (R)	Premsingdih	52·20	2	2	10	9	1	..	..	1	1
3 (R)	Nabagram	288·95	730	731	4,089	2,185	1,904	428	436	4	1
4 (R)	Paradih	236·34	139	139	797	401	396	87	97	..	..
5 (R)	Erendi	228·65	154	154	898	449	449	184	170	..	..
6 (R)	Ranghtanr	79·32			Uninhabited						
7 (R)	Belkura	301·90	167	167	933	467	466	139	138	..	..
8 (R)	Chakbad	132·33	76	76	481	258	223	29	25	76	63
9 (R)	Bagra	318·89	320	320	1,785	973	812	246	232	4	1
10 (R)	Gosaindih *alias* Tubkadih	44·52			Uuinhabited						
11 (R)	Santaldih	205·58	126	132	712	380	332	104	111	12	18
12 (R)	Ichhar	585·58	686	686	4,185	2,122	2,063	681	688	12	16
13 (R)	Murgabad	155·40			Uninhabited						
15 (R)	Usir	438·28	251	251	1,376	684	692	227	223	87	92
16 (R)	Chak Kanakuri	39·25			Uninhabited						
17 (R)	Alladih	346·41	146	151	975	496	479	147	110	117	121
18 (R)	Simulhir	201·94	83	83	521	269	252	163	150	26	15
19 (R)	Lakhiara *alias* Joradih	348·84	153	153	978	469	509	33	37	..	..
20 (R)	Bhabanipur	140·83	61	61	426	217	209	..	..	12	11
21 (R)	Uka	212·87	135	135	795	408	387	95	79	4	3
22 (R)	Ratanpur	145·28	63	65	359	175	184	19	13	39	47
57 (P)	Pabra	314·04	125	125	741	359	382	185	194	..	..
58 (P)	Gahira	235·12	123	123	714	355	359	215	216	..	..
59 (P)	Sindurpur	203·56	52	52	331	169	162	20	15	..	..
60 (P)	Udaipur	135·17	81	81	468	232	236	..	..	232	236
61 (P)	Asurbandh	387·69	316	316	1,719	889	830	273	341	..	..
62 (P)	Shyampur	304·32	81	81	538	276	262	61	65	34	34
63 (P)	Deuli	225·01	195	195	1,183	588	595	143	135	..	..
64 (P)	Parashya	286·92	230	230	1,304	677	627	128	141	..	..
65 (P)	Kanki	386·88	334	334	1,911	983	928	246	225	95	99

CENSUS ABSTRACT

Literates		MAIN WORKERS: Total Main Workers (I—IX)		Cultivators (I)		Agricultural Labourers (II)		Household Industry—Manufacturing, Processing, Servicing and Repairing [V(a)]		Other Workers [III, IV, V(b) & VI to IX]		Marginal Workers		Non-Workers	
Males	Females	Males	Females	Males	Females	Males	Females	Males	Females	Males	Females	Males	Females	Males	Females
13	14	15	16	17	18	19	20	21	22	23	24	25	26	27	28
167	25	237	187	132	124	40	60	..	..	65	3	..	48	204	194
62	7	65	3	39	..	8	..	..	..	18	3	..	..	88	138
290	48	206	18	87	4	46	8	5	..	68	6	9	5	339	513
89	13	63	..	29	..	2	..	2	..	30	..	26	97	94	100
6	..	6	..	..	..	..	..	..	..	6	..	..	..	3	1
1,317	612	855	46	32	..	133	10	31	8	659	28	58	27	1,272	1,831
221	5	199	24	53	8	36	9	..	..	110	7	21	4	181	368
167	19	248	44	52	..	116	42	..	..	80	2	7	..	194	405
								Uninhabited							
241	27	189	2	85	..	13	..	..	..	91	2	1	..	277	464
129	23	131	52	20	32	20	16	3	1	88	3	..	6	127	165
563	160	445	47	51	11	34	20	9	4	351	12	4	41	524	724
								Uninhabited							
212	36	194	37	24	..	..	..	3	..	167	37	3	11	183	284
867	139	915	59	306	2	187	29	84	3	338	25	73	65	1,134	1,939
								Uninhabited							
173	5	241	7	141	3	3	..	8	..	89	4	60	234	383	451
								Uninhabited							
232	29	213	155	101	100	44	50	9	3	59	2	51	112	232	212
92	30	132	38	43	1	53	28	9	9	27	..	..	..	137	214
293	60	182	75	78	24	47	51	..	..	57	..	45	93	242	341
91	5	61	..	26	..	5	..	..	..	30	..	50	52	106	157
190	37	209	112	53	84	58	20	2	..	96	8	..	..	199	275
60	11	78	..	37	..	12	..	7	..	22	..	22	34	75	150
84	12	221	201	189	201	..	..	..	..	32	..	..	..	138	181
161	45	189	45	113	26	52	17	3	2	21	..	..	..	166	314
77	20	94	70	79	1	2	69	..	..	13	..	..	2	75	90
101	3	112	19	67	..	11	12	..	..	34	7	..	1	120	216
404	43	364	78	241	27	44	51	5	..	74	..	114	101	411	651
108	12	103	1	30	..	17	1	2	..	54	..	14	5	159	256
216	35	276	17	211	13	19	4	..	..	46	..	..	..	312	578
323	27	250	186	116	155	11	21	13	9	110	1	38	29	389	412
447	46	434	46	195	31	98	15	10	..	131	..	82	36	467	846

Location Code Number *i. e.* J. L. No. of Mouza (Village)/ Ward No.	Name of Mouza (Village)/ Town/Ward (in absence) of name repeat Ward No.)	Area of Mouza (Village) in Hectares and of Town/ Ward in KM²	No. of Occupied Residen- tial Houses	No. of House- holds	Total Population (including Institutional) and Houseless Population)			Scheduled Castes		Scheduled Tribes	
					Persons	Males	Females	Males	Females	Males	Females
1	2	3	4	5	6	7	8	9	10	11	12
10 P. S. Santaldih—Concld											
66 (P)	Anantapur	135·17	101	101	585	296	289	..	..	..	..
67 (P)	Dumardiha	204·77	115	115	657	306	351	..	..	..	.
68 (P)	Bhalpahari	137·19	57	57	301	157	144	14	14	16	11
	Santaldih Tharmal Power Project Town (NM)	4·95	1,363	1,363	5,305	3,004	2,301	108	108	52	30
	Rural	76·8	5,496	5,511	32,406	16,580	15,826	4,420	4,404	774	772
	Urban	*5·0*	*1,363*	*1,363*	*5,305*	*3,004*	*2,301*	*108*	*108*	*52*	*30*
	Grand Total	**81·8**	**6,859**	**6,874**	**37,711**	**19,584**	**18,127**	**4,528**	**4,512**	**826**	**802**

Note : P—Mouzas Transferred from Para P. S.

R—Mouzas Transferred from Raghunathpur P. S.

CENSUS ABSTRACT

Literates		MAIN WORKERS													
		Total Main Workers (I—IX)		Cultivators (I)		Agricultural Labourers(II)		Household Industry—Manufacturing, Processing, Servicing and Repairing [V(a)]		Other Workers [III, IV, V(b) & VI to IX]		Marginal Workers		Non-Workers	
Males	Females	Males	Females	Males	Females	Males	Females	Males	Females	Males	Females	Males	Females	Males	Females
13	14	15	16	17	18	19	20	21	22	23	24	25	26	27	28
176	18	28	..	..	..	..	..	..	..	28	..	1	..	267	289
151	8	122	6	74	..	12	3	..	..	36	3	..	..	184	345
80	5	55	..	41	..	..	..	3	..	11	..	1	..	101	144
2,239	1,041	1,612	46	12	..	26	2	19	2	1,555	42	20	13	1,372	2,242
7,790	1,565	7,117	1,575	2,745	847	1,123	536	208	39	3,041	153	680	1,003	8,783	13,248
2,239	*1,041*	*1,612*	*46*	*12*	..	*26*	*2*	*19*	*2*	*1,555*	*42*	*20*	*13*	*1,372*	*2,242*
10,029	**2,606**	**8,729**	**1,621**	**2,757**	**847**	**1,149**	**538**	**227**	**41**	**4,596**	**195**	**700**	**1,016**	**10,155**	**15,490**

ALPHABETICAL LIST OF VILLAGES

11 P. S. RAGHUNATHPUR

Sl. No.	Name of Villages	Jurisdiction List No.	Population 1971	Population 1981	Sl. No.	Name of Villages	Jurisdiction List No.	Population 1971	Population 1981
1	2	3	4	5	1	2	3	4	5
1	Alaldi	201	69	88	36	Biltora	203	1,208	1,429
2	Alladih	17	770	—	37	Boldi	56	*	*
3	Ammahuli	98	*	*	38	Bundla	160	867	920
4	Amtor	137	249	306	39	Chakbad	8	566	—
5	Arjunsol	212	*	*	40	Chakkanalari	16	*	—
6	Arra	177	**	**	41	Chakkarmahir	46	*	*
7	Ashuyara	74	23	13	42	Chakmangla	30	*	*
8	Badurdi	200	163	193	43	Chandra	139	290	354
9	Bagatbari	104	868	1,049	44	Changuri	55	391	423
10	Baghadabar	28	*	*	45	Charanbandh	78	307	378
11	Baghadabar	110	982	1,109	46	Chatarmahul	24	967	1,178
12	Bagmanmi	62	546	633	47	Chelyama	26	3,504	4,546
13	Bagra	9	1,296	—	48	Chainpina	166	1,090	1,286
14	Baidyanathpur	169	†	†	49	Chitarma	34	648	692
15	Balabana	70	*	*	50	Chorpahari	206	736	807
16	Bamarra	35	1,263	1,563	51	Churmi	88	1,925	2,127
17	Bamnabai	181	*	*	52	Dabar	207	291	352
18	Banbahira	192	359	454	53	Daikiyari	154	117	86
19	Banda	37	178	388	54	Dandua	23	615	832
20	Bankra	176	**	**	55	Dhanara	45	490	616
21	Banshgan	196	775	848	56	Dhanuktor	125	781	874
22	Baragarya	73	1,410	1,716	57	Dhatara	142	698	837
23	Bararadi	167	16	31	58	Dhaturia	91	*	*
24	Barasalya	43	165	178	59	Dhunia	202	499	584
25	Barda	53	420	417	60	Digardi	150	58	77
26	Bardi *alias* Tarapur	66	359	410	61	Dignagar	61	150	171
27	Barhakanali	44	481	609	62	Digtila	165	76	115
28	Barmariya	97	*	*	63	Dubradi	175	*	*
29	Barmasiya	107	462	499	64	Dulalpur	182	186	257
30	Barra	65	1,958	2,341	65	Dumariakuri	101	807	941
31	Batmanmi	64	486	523	66	Dumdumi	132	79	108
32	Balkura	7	839	—	67	Dumurkola	83	938	1,141
33	Bhabanipur	20	340	—	68	Durmut	155	1,975	2,357
34	Bhagaipur	113	214	203	69	Ekanja	117	638	733
35	Bhurkuradi	161	*	*	70	Erendi	5	818	—

ALPHABETICAL LIST OF VILLAGES

11 P. S. RAGHUNATHPUR

Sl. No.	Name of Villages	Jurisdiction List No.	Population 1971	Population 1981
1	2	3	4	5
71	Gagra	147	1,208	1,495
72	Gaguradi	211	*	*
73	Ghatitara	134	681	782
74	Gobindapur	115	748	946
75	Gobindanagar *alias* Kashiberia	95	2,119	2,487
76	Gobranda	60	1,068	1,313
77	Gopalchak	143	49	54
78	Gopalpur	209	243	275
79	Gopinathpur	109	867	1,028
80	Gosaindih *alias* Tubkadih	10	*	—
81	Gurudi	68	693	762
82	Hadla	25	514	615
83	Hanumanpur *alias* Hanumanganj	170	*	†
84	Haroka	174	208	393
85	Hingudi	82	*	*
86	Hurara	130	548	509
87	Ichhar	12	3,171	—
88	Jaipur	72	99	122
89	Jamduara	193	*	*
90	Jamtora	156	*	*
91	Jaradi	121	257	299
92	Jarukhamar	146	302	280
93	Jayramdi	178	246	297
94	Jemuyadi	31	303	361
95	Jiyara	172	600	710
96	Jorabel	106	83	99
97	Juludi	103	288	330
98	Kadamarra	210	605	691
99	Kalipur	120	*	*
100	Karandi	84	54	113
101	Kargali	14	1,408	1,804
102	Kasitora	183	*	*
103	Kelahi	152	138	150
104	Keshad	89	*	*
105	Kewabathan	131	125	137
106	Khairachak	48	23	30
107	Khajura	164	1,388	1,592
108	Khalsa	140	*	*
109	Kharikabad	136	90	135
110	Khantra	49	259	313
111	Khudirmahul	133	90	86
112	Kolyagara	85	628	747
113	Kulisara	119	673	797
114	Kumardlh	1	312	—
115	Kumardih	158	150	199
116	Kunjabihari	186	192	300
117	Lachhia	187	424	500
118	Lachhmanpur	145	409	494
119	Lachhyara	135	536	501
120	Lakhiara *alias* Joradih	19	431	—
121	Lakhidiha *alias* Lakhiprier-maerdi *alias* Nutandi	157	1,426	1,614
122	Lakrajuria	205	*	*
123	Lalpur	71	763	810
124	Lalpur	54	151	155
125	Layakdi	153	155	193
126	Madhutali	184	1,390	1,746
127	Madhutati *alias* Moutor	41	2,216	2,738
128	Mahinda *alias* Babudergan	93	1,562	1,916
129	Maladhar	67	159	130
130	Mandapdanga	39	211	312
131	Mangalda	80	1,834	2,034
132	Mamikpur	111	222	256
133	Manipur	129	180	210
134	Manuadi	87	*	*
135	Matihir *alias* Manipur	173	750	1,154
136	Matira	36	299	363
137	Metyala	112	1,129	1,265

ALPHABETICAL LIST OF VILLAGES

11 P. S. RAGHUNATHPUR—Contd.

Sl. No.	Name of Villages	Jurisdiction List No.	Population 1971	Population 1981
1	2	3	4	5
138	Metyasahar	214	1,053	1,247
139	Modharjor *alias* Nunirdi	138	159	168
140	Muchkunda	123	348	401
141	Muldi	79	169	179
142	Murabag	13	*	—
143	Nabagram	3	1,909	—
144	Nabagram	128	150	217
145	Namabathan	144	154	171
146	Namdi	105	*	*
147	Namdaha	118	222	291
148	Nanduara	171	664	854
149	Nanduka	63	828	884
150	Napara	92	575	612
151	Narator	180	290	338
152	Narendrapur	57	94	184
153	Narira	58	349	487
154	Naudiha	52	*	*
155	Nildi	124	517	620
156	Nischintpur	204	352	443
157	Nanupur	114	*	*
158	Nutandi	59	1,273	2,468
159	Nutandi	189	*	*
160	Pabra	75	1,091	1,335
161	Paranpur	50	238	294
162	Paschim Bero	194	2,960	5,353
163	Pathartikuri	122	400	457
164	Penamohul	159	19	22
165	Poradih	4	685	—
166	Pratappur	127	283	326
167	Premsingdih	2	*	—
168	Puanbad	198	*	*
169	Purba Bero	195	2,598	878
170	Raghabpur	99	107	133
171	Raghunathpur	168	†	†
172	Raibandh	42	*	*
173	Raidi	191	570	454
174	Ramkanali	188	1,171	1,155
175	Rangamatia	77	270	300
176	Rangametya	100	450	562
177	Rangataur	6	*	—
178	Ratanpur	22	268	—
179	Ruknibera	47	932	1,136
180	Sagarka	38	726	871
181	Salanchi	141	862	1,011
182	Salgora	32	409	514
183	Saltora	29	45	61
184	Saontaldih	11	1,851	—
185	Sarbaria	213	425	470
186	Satudi	96	*	*
187	Seleta	81	*	*
188	Senara	185	2,723	3,090
189	Shamsundarpur	190	*	*
190	Shanka	116	2,210	2,553
191	Shetpalas	27	431	568
192	Shikrataur	151	286	324
193	Shimlon	148	226	239
194	Shimulberia	208	303	322
195	Shiulibari	149	*	*
196	Shyamsundarpur	102	425	474
197	Sija	199	486	583
198	Simra	76	485	674
199	Simulhir	18	411	—
200	Simulkundi	197	245	315
201	Singpur	126	*	*
202	Soradihi	90	*	*
203	Sundarbandh	94	596	643
204	Talsankra	163	976	1,076
205	Telihir	108	*	*
206	Telkupi	69	298	360
207	Tentulia	86	112	128

ALPHABETICAL LIST OF VILLAGES

11 P. S. RAGHUNATHPUR—Concld.

Sl. No.	Name of Villages	Jurisdiction List No.	Population 1971	Population 1981	Sl. No.	Name of Villages	Jurisdiction List No.	Population 1971	Population 1981
1	2	3	4	5	1	2	3	4	5
208	Teldi	51	357	401	212	Unanshila	179	811	898
209	Trishuldanga	40	119	70	213	Upar Sankar	162	633	819
210	Tulsibari	33	715	822	214	Usir	15	1,188	—
211	Uka	21	696	—					
						Total (Rural)		**111,281**	**114,016**

Note :

* Uninhabited

** Included in Arra Police Station

(—) Transferred to Santaldih Police Station

† Included in Raghunathpur Municipality

Location Code Number *i. e.* J. L. No. of Mouza (Village)/ Ward No.	Name of Mouza (Village)/ Town/Ward (in absence of Name repeat Ward No.)	Area of Mouza (Village) in Hectares and of Town/ Ward in KM²	No. of Occupied Residen- tial Houses	No. of House- holds	Total Population (inculding Institutional and Houseless Population)			Scheduled Castes		Scheduled Tribes	
					Persons	Males	Females	Males	Females	Males	Females
1	2	3	4	5	6	7	8	9	10	11	12
	II P. S. Raghunathpur										
1	Kumardih				Included in Santaldih P. S.						
2	Prem Singdih				Included in Santaldih P. S.						
3	Nabagram				Included in Santaldih P. S.						
4	Paradih				Included in Santaldih P. S.						
5	Erendi				Included in Santaldih P. S.						
6	Rangataur				Included in Santaldih P. S.						
7	Belkura				Included in Santaldih P. S.						
8	Chakbad				Included in Santaldih P. S.						
9	Bagra				Included in Santaldih P. S.						
10	Gosaindih *alias* Tubkadih				Included in Santaldih P. S.						
11	Saontaldih				Included in Santaldih P. S.						
12	Ichhar				Included in Santaldih P. S.						
13	Murabag				Included in Santaldih P. S.						
14	Kargali	251·28	287	237	1,804	894	910	250	255	..	..
15	Usir				Included in Santaldih P. S.						
16	Chak Kamakuri				Included in Santaldih P. S.						
17	Alladih				Included in Santaldih P. S.						
18	Simulhir				Included in Santaldih P. S.						
19	Lakhiara *alias* Joradih				Included in Santaldih P. S.						
20	Bhabanipur				Included in Santaldih P. S.						
21	Uka				Included in Santaldih P. S.						
22	Ratanpur				Included in Santaldih P. S.						
23	Dandua	405·20	134	134	832	437	395	237	203	55	57
24	Chatarmahul	350·05	209	209	1,178	607	571	252	260	174	146
25	Hadla	145·21	91	91	615	302	313	135	130	..	..
26	Chelyama	698·64	777	777	4,546	2,307	2,239	657	632	8	12
27	Shetpalas	233·77	88	88	568	295	273	26	19	111	109
28	Baghadabar	39·46			Uninhabited						
29	Saltora	92·58	12	12	61	28	33	..	..	..	..
30	Chak Mangla	31·17			Uninhabited						
31	Jemuyadi	65·96	61	61	361	188	173	12	10	176	163
32	Salgora	169·64	92	92	514	261	253	4	5	17	8
33	Tulsibari	175·69	134	134	822	435	387	68	62	..	..

CENSUS ABSTRACT

Literates		MAIN WORKERS: Total Main Workers (I—IX)		Cultivators (I)		Agricultural Labourers (II)		Household Industry—Manufacturing, Processing, Servicing and Repairing [V(a)]		Other Workers III, IV, V(b) & VI to IX]		Marginal Workers		Non-Workers	
Males	Females	Males	Females	Males	Females	Males	Females	Males	Females	Males	Females	Males	Females	Males	Females
13	14	15	16	17	18	19	20	21	22	23	24	25	26	27	28
								Included in Santaldih P. S.							
								Included in Santaldih P. S.							
								Included in Santaldih P. S.							
								Included in Santaldih P. S.							
								Included in Santaldih P. S.							
								Included in Santaldih P. S.							
								Included in Santaldih P. S.							
								Included in Santaldih P. S.							
								Included in Santaldih P. S.							
								Included in Santaldih P. S.							
								Included in Santaldih P. S.							
								Included in Santaldih P. S.							
361	49	344	45	75	9	97	27	6	..	166	9	96	168	454	697
								Included in Santaldih P. S.							
								Included in Santaldih P. S.							
								Included in Santaldih P. S.							
								Included in Santaldih P. S.							
								Included in Santaldih P. S.							
								Included in Santaldih P. S.							
								Included in Santaldih P. S.							
								Included in Santaldih P. S.							
136	55	143	60	90	54	11	5	..	..	42	1	74	117	220	218
203	36	334	90	200	55	73	32	..	..	61	3	4	170	269	311
77	5	78	..	48	..	15	..	..	..	15	..	1	..	223	313
1,155	573	931	131	224	48	218	38	15	7	474	38	78	63	1,298	2,045
22	..	159	4	91	3	63	1	..	..	5	..	1	145	135	124
								Uninhabited							
1	..	18	1	16	..	1	1	..	..	1	..	4	20	6	12
								Uninhabited							
34	2	109	32	83	4	6	28	..	..	20	..	..	..	79	141
65	18	155	44	89	16	53	28	1	..	12	..	..	..	106	209
120	13	215	10	95	1	101	9	..	..	19	..	22	179	198	198

Location Code Number *i. e.* J. L. No. of Mouza (Village)/ Ward No.	Name of Mouza (Village)/ Town/Ward (in absence) of name repeat Ward No.)	Area of Mouza (Village) in Hectares and of Town/ Ward in KM²	No. of Occupied Residential Houses	No. of Households	Total Population (including Institutional) and Houseless Population)			Scheduled Castes		Scheduled Tribes	
					Persons	Males	Females	Males	Females	Males	Females
1	2	3	4	5	6	7	8	9	10	11	12
	11 P. S. Raghunathpur—Contd.										
34	Chitarma	121·15	119	119	692	353	339	101	94	..	..
35	Bamarra	222·73	259	259	1,563	814	749	304	275	7	2
36	Matira	106·48	58	58	363	187	176	109	104	..	..
37	Banda	247·63	68	68	388	196	192	164	170	2	1
38	Sagarka	180·15	169	169	871	431	440	78	77	11	11
39	Mandapdanga	157·23	48	48	312	157	155	157	155	..	..
40	Trishuldanga	40·14	12	12	70	34	36	5	5	..	..
41	Madhutati *alias* Moutor	728·44	440	440	2,738	1,419	1,319	640	579	..	..
42	Raibandh	62·93			Uninhabited						
43	Barasalya	147·79	27	27	178	94	84	..	..	5	3
44	Barhakanali	233·93	103	103	609	320	289	144	137	85	71
45	Dhanara	218.39	101	101	616	292	324	115	132	8	7
46	Chak Karnahir	43·91			Uninhabited						
47	Ruknibera	133·26	185	185	1,136	579	557	204	192	..	..
48	Khairachak	25·90	3	3	30	12	18	..	..	..	..
49	Khantra	227·70	48	48	313	166	147	166	147	..	..
50	Paranpur	73·28	46	46	294	147	147	54	64	..	..
51	Taldi	119·61	69	69	401	206	195	206	195	..	..
52	Nadiha	41·02			Uninhabited						
53	Barda	209·62	78	78	417	206	211	55	53	..	..
54	Lalpur	64·02	28	28	155	81	74	81	74	..	..
55	Changuri	80·53	84	84	423	210	213	38	44	79	87
56	Baldi	129·74			Uninhabited						
57	Narendrapur	92·41	34	34	184	93	91	..	..	93	91
58	Narira	218·73	82	82	487	243	244	213	220	..	..
59	Nutandi	123·51	350	350	2,468	1,205	1,263	54	52	..	..
60	Gabranda	244·43	226	226	1,313	656	657	217	204	..	..
61	Dignagar	133·47	28	28	171	81	90	..	..	81	90
62	Bagmanmi	276·09	99	99	633	320	313	219	213	..	..
63	Nanduka	302·99	163	163	884	443	441	229	231	..	..
64	Batmanmi	239·74	91	91	523	264	259	127	121	..	..
65	Barra	488·03	389	389	2,341	1,182	1,159	373	370	..	..
66	Bardi *alias* Tarapur	168·18	63	63	410	195	215	11	8	30	31

CENSUS ABSTRACT

Literates		MAIN WORKERS													
		Total Main Workers (I—IX)		Cultivators (I)		Agricultural Labourers (II)		Household Industry—Manufacturing, Processing, Servicing and Repairing [V(a)]		Other Workers [III, IV, V(b) & VI to IX]		Marginal Workers		Non-Workers	
Males	Females	Males	Females	Males	Females	Males	Females	Males	Females	Males	Females	Males	Females	Males	Females
13	14	15	16	17	18	19	20	21	22	23	24	25	26	27	28
198	75	75	1	40	..	..	..	..	..	35	1	..	2	278	336
269	83	239	46	108	16	52	29	12	..	67	1	92	74	483	629
43	5	67	2	62	..	..	1	..	..	5	1	..	..	120	174
67	21	101	22	59	8	7	2	5	2	30	10	4	12	91	158
109	7	264	180	144	25	85	153	3	1	32	1	..	17	167	243
32	1	24	8	7	..	6	..	..	..	11	8	27	5	106	142
23	2	10	4	5	..	1	4	..	..	4	..	5	..	11	32
655	350	396	123	56	26	140	68	10	5	190	24	130	103	893	1,093
									Uninhabited						
56	6	29	6	17	1	4	5	2	..	6	..	..	16	65	62
100	13	145	66	60	27	45	26	6	8	34	5	9	56	166	167
148	30	5	7	13	3	10	2	..	..	34	2	93	108	142	209
									Uninhabited						
341	153	178	9	39	..	21	..	2	..	116	9	35	8	366	540
10	2	5	..	1	..	..	..	..	..	4	..	..	..	7	18
59	2	28	6	..	..	12	6	..	..	16	..	48	33	90	108
37	3	76	13	32	2	25	7	4	1	15	3	2	10	69	124
42	..	107	3	69	1	21	..	..	..	17	2	..	1	99	191
									Uninhabited						
126	56	88	2	42	..	30	2	2	..	14	..	..	..	118	209
18	1	40	3	12	..	18	..	..	..	10	3	..	..	41	71
104	48	86	20	23	6	35	8	2	..	26	6	20	20	104	173
									Uninhabited						
32	4	43	10	31	5	1	2	..	..	11	3	4	9	46	72
70	16	87	11	33	2	31	4	..	..	23	5	..	3	156	230
541	129	564	19	357	16	51	1	15	..	141	2	26	4	615	1,240
279	112	189	8	93	1	30	6	4	..	62	1	117	95	350	554
14	2	40	40	39	..	1	40	..	..	..	..	..	..	41	50
143	35	148	35	118	5	6	28	..	..	24	2	..	10	172	268
202	80	181	27	46	..	88	23	..	..	47	4	1	..	261	414
94	10	102	41	73	28	13	12	1	..	15	1	19	20	143	198
525	233	571	138	292	24	100	106	19	4	160	4	..	2	611	1,019
101	19	130	30	106	24	10	6	3	..	11	..	..	1	65	184

Location Code Number *i. e.* J. L. No. of Mouza (Village)/ Ward No.	Name of Mouza (Village)/ Town/Ward (in absence) of name repeat Ward No.)	Area of Mouza (Village) in Hectares and of Town/ Ward in KM²	No. of Occupied Residential Houses	No. of Households	Total Population (including Institutional) and Houseless Population)			Scheduled Castes		Scheduled Tribes	
					Persons	Males	Females	Males	Females	Males	Females
1	2	3	4	5	6	7	8	9	10	11	12
11	*P. S. Raghunathpur*—Contd.										
67	Maladhar	100·71	27	27	130	73	57	..	..	..	..
68	Gurudi	134·52	101	101	762	385	377	62	43	..	..
69	Telkupi	652·83	51	51	360	180	180	15	17	..	..
70	Balabana	39·70			Uninhabited						
71	Lalpur	73·23	120	120	810	430	380	112	104	32	22
72	Jaipur	88·36	18	18	122	53	69	18	14	..	..
73	Baragarya	266·49	283	283	1,716	887	829	324	294	154	155
74	Ashuyara	77·78	4	4	13	6	7	..	..	..	..
75	Pabra	677·49	228	228	1,335	660	675	140	130	74	94
76	Simra	132·06	111	111	674	340	334	..	..	..	..
77	Rangamatia	101·18	62	62	300	143	157	..	..	143	157
78	Charanbandh	84·46	70	70	378	193	185	44	37	81	75
79	Muldi	164·94	34	34	179	98	81	11	9	69	57
80	Mangalda	690·28	361	363	2,034	1,048	986	504	479	..	..
81	Seleta	120·55			Uninhabited						
82	Hingudi	43·90			Uninhabited						
83	Dumurkala	300·34	200	200	1,141	570	571	189	188	..	..
84	Karandi	84·30	13	14	113	62	51	45	34	..	..
85	Kulyagara	25·13	151	151	747	389	358	36	33	..	..
86	Tentulia	71·03	23	23	128	69	59	..	..	..	..
87	Manuadi	35·19			Uninhabited						
88	Churmi	273·61	380	380	2,127	1,076	1,051	357	325	..	..
89	Keshad	12·78			Uninhabited						
90	Soardihi	86·20			Uninhabited						
91	Dhaturia	29·76			Uninhabited						
92	Napara	37·62	98	98	612	341	271	130	13	..	..
93	Mahinda *alias* Babudergan	600·38	317	317	1,916	954	962	355	356	..	..
94	Sundarbandh	187·55	114	114	643	328	315	156	177	..	..
95	Gobindanagar *alias* Kashiberia	526·30	413	413	2,487	1,245	1,242	557	524	..	..
96	Satudi	52·31			Uninhabited						
97	Barmasiya	72·02			Uninhabited						
98	Ammahuli	91·47			Uninhabited						
99	Raghabpur	67·28	23	23	133	65	68	65	68	..	..

CENSUS ABSTRACT

Literates		MAIN WORKERS: Total Main Workers (I—IX)		Cultivators (I)		Agricultural Labourers (II)		Household Industry—Manufacturing, Processing, Servicing and Repairing [V(a)]		Other Workers [III, IV, V(b) & VI to IX]		Marginal Workers		Non-Workers	
Males	Females	Males	Females	Males	Females	Males	Females	Males	Females	Males	Females	Males	Females	Males	Females
13	14	15	16	17	18	19	20	21	22	23	24	25	26	27	28
24	1	47	6	27	..	14	6	..	..	6	..	..	..	26	51
219	44	147	36	94	31	8	4	2	1	43	..	1	35	237	306
75	1	47	2	27	2	3	..	1	..	16	..	42	38	91	140
									Uninhabited						
219	66	193	8	68	..	54	7	3	..	68	1	5	60	232	312
24	12	21	..	4	..	9	..	..	..	8	..	..	..	32	69
409	121	350	70	154	37	68	27	10	..	118	6	108	131	429	628
3	1	1	..	..	..	..	..	..	..	1	..	1	..	4	7
289	65	332	101	182	61	70	32	16	4	64	4	2	35	326	539
208	55	170	..	84	..	67	..	2	..	17	..	..	62	170	272
52	4	104	110	102	..	..	110	..	..	2	..	..	..	39	47
93	19	116	63	99	..	..	63	9	..	8	..	..	..	77	122
37	3	56	43	51	..	..	42	4	..	1	1	..	..	42	38
487	148	397	81	179	3	91	73	13	2	114	3	73	80	638	825
									Uninhabited						
									Uninhabited						
225	111	278	33	93	2	43	18	16	4	126	9	21	61	271	477
12	2	25	..	5	..	8	..	..	..	12	..	10	10	27	41
137	8	113	6	44	..	27	5	3	..	39	1	94	13	182	339
15	..	18	1	1	..	9	..	..	..	8	1	8	..	43	58
									Uninhabited						
582	246	388	36	171	8	104	25	3	1	110	2	124	60	564	955
									Uninhabited						
									Uninhabited						
									Uninhabited						
175	70	156	25	40	..	60	23	5	..	51	2	4	..	181	246
454	139	337	43	162	4	56	8	37	23	82	8	74	45	543	874
168	47	185	84	105	28	46	50	9	3	25	3	..	4	143	227
622	145	580	59	278	5	204	50	13	1	85	3	43	131	622	1,052
									Uninhabited						
									Uninhabited						
									Uninhabited						
12	1	39	..	8	..	27	..	..	..	4	..	1	35	25	33

Location Code Number *i. e.* J. L. No. of Mouza (Village)/ Ward No.	Name of Mouza (Village)/ Town/Ward (in absence of Name repeat Ward No.)	Area of Mouza (Village) in Hectares and of Town/ Ward in KM²	No. of Occupied Residen-tial Houses	No. of House-holds	Total Population (inculding Institutional and Houseless Population)			Scheduled Castes		Scheduled Tribes	
					Persons	Males	Females	Males	Females	Males	Females
1	2	3	4	5	6	7	8	9	10	11	12
11 P.S. Raghunathpur—Contd.											
100	Rangametya	174·37	82	82	562	288	274	171	171	..	..
101	Dumariakuri	258·61	153	153	941	496	445	381	341	20	19
102	Shyamsundarpur	258·96	80	80	474	238	236	60	62	127	123
103	Juludi	94·70	49	49	330	165	165	..	..	165	165
104	Bagatbari	222·71	142	142	1,049	537	512	332	300	..	..
105	Namdi	82·24			Uninhabited						
106	Jorabel	34·96	20	20	99	50	49	..	..	..	..
107	Barmasiya	136·97	98	98	499	271	228	..	..	271	228
108	Telihir	25·37			Uninhabited						
109	Gopinathpur	206·17	132	132	1,028	520	508	89	95	58	37
110	Bagladabar	210·57	176	176	1,109	566	543	101	107	168	166
111	Manikpur	289·13	32	32	256	123	133	..	..	..	..
112	Metyala	395·38	198	198	1,265	655	610	315	280	..	..
113	Bhagaipur	60·56	32	32	203	107	96	74	67	..	..
114	Nunupur	72·70			Uninhabited						
115	Gobindapur	104·81	181	181	946	484	462	257	262	31	27
116	Shanka	702·94	383	392	2,553	1,326	1,227	487	474	..	..
117	Ekanja	179·35	127	127	733	359	374	169	166	57	57
118	Nandaha	66·77	48	48	291	143	148	14	19	101	102
119	Kuliara	152·97	140	140	797	401	396	274	258	13	19
120	Kalipur	18·35			Uninhabited						
121	Joradi	93·20	56	56	299	147	152	..	..	147	152
122	Pathartikuri	176·48	77	77	457	210	247	8	7	181	220
123	Muchkunda	83·20	65	65	401	210	191	1	3	147	140
124	Nildi	155·07	104	107	620	308	312	205	215	..	..
125	Dhanuktor	324·33	131	131	874	426	448	327	334	17	27
126	Singpur	36·26			Uninhabited						
127	Pratappur	106·34	62	62	326	173	153	..	..	173	153
128	Nabagram	77·12	34	34	217	114	103	23	24	..	..
129	Manipur	70·29	41	41	210	115	95	2	2	..	..
130	Hurara	254·43	99	99	509	268	241	19	20	113	117
131	Kewabathan	112·11	21	21	137	74	63	..	..	74	63
132	Dumdumi	116·97	20	20	108	57	51	..	..	..	..

CENSUS ABSTRACT

Literates		MAIN WORKERS: Total Main Workers (I—IX)		Cultivators (I)		Agricultural Labourers (II)		Household Industry—Manufacturing, Processing, Servicing and Repairing [V(a)]		Other Workers [III, IV, V(b) & VI to IX]		Marginal Workers		Non-Workers	
Males	Females	Males	Females	Males	Females	Males	Females	Males	Females	Males	Females	Males	Females	Males	Females
13	14	15	16	17	18	19	20	21	22	23	24	25	26	27	28
135	42	153	15	35	2	76	13	..	..	42	..	..	108	135	151
169	8	248	46	98	2	87	35	..	..	63	9	..	2	248	397
54	3	97	10	68	6	15	4	..	..	14	..	9	45	132	181
39	..	100	2	58	..	24	2	..	..	18	..	3	4	62	159
285	55	252	85	91	15	103	67	8	1	50	2	..	..	285	427
								Uninhabited							
20	10	25	26	15	9	7	13	..	..	3	4	2	3	23	20
92	24	128	64	81	7	26	43	1	..	20	14	19	56	124	108
								Uninhabited							
313	150	238	36	165	35	2	1	..	..	71	..	..	5	282	467
323	101	249	54	53	2	51	18	31	31	114	3	1	..	316	489
62	7	53	..	3	..	34	..	..	..	16	..	..	..	70	133
271	73	354	7	164	2	127	4	..	..	63	1	1	1	300	602
60	40	56	..	19	..	34	..	..	..	3	..	..	..	51	96
								Uninhabited							
181	63	229	34	91	4	105	29	8	..	25	1	35	54	220	374
697	277	545	104	119	28	193	60	5	4	228	12	95	82	686	1,041
155	50	162	80	49	30	53	35	6	4	54	11	31	31	166	263
56	16	68	7	53	..	9	4	3	2	3	1	15	9	60	132
177	73	181	14	63	8	55	4	..	..	63	2	22	103	198	279
								Uninhabited							
63	11	70	24	59	16	11	8	..	..	..	..	15	64	62	64
71	7	120	55	52	9	52	43	..	..	16	3	..	2	90	190
63	..	126	21	67	..	56	19	1	..	2	2	..	..	84	170
150	34	155	2	98	..	17	..	..	..	40	2	..	5	153	305
211	67	220	24	124	..	43	22	..	..	53	2	..	..	206	424
								Uninhabited							
53	13	101	6	69	..	27	5	..	..	5	1	..	..	72	147
86	44	43	10	24	4	..	4	1	..	18	2	..	..	71	93
21	1	66	10	22	..	42	10	..	..	2	..	..	..	49	85
46	16	167	106	156	106	..	..	..	..	11	..	..	..	101	135
17	1	34	..	29	..	5	..	..	..	..	..	..	..	40	63
25	8	25	2	16	1	3	1	..	..	6	..	..	..	32	49

Location Code Number *i. e.* J. L. No. of Mouza (Village)/ Ward No.	Name of Mouza (Village)/ Town/Ward (in absence of Name repeat Ward No.)	Area of Mouza (Village) in Hectares and of Town/ Ward in KM²	No. of Occupied Residential Houses	No. of Households	Total Population (inculding Institutional and Houseless Population)			Scheduled Castes		Scheduled Tribes	
					Persons	Males	Females	Males	Females	Males	Females
1	2	3	4	5	6	7	8	9	10	11	12
11 P. S. Raghunathpur—Contd.											
133	Khudirmahul	53·45	20	20	86	35	51	..	1	..	..
134	Ghatitara	152·85	137	137	782	380	402	126	126	..	..
135	Lachhyara	165·94	95	95	501	244	257	144	137	..	..
136	Kharikabad	65·92	21	21	135	69	66	7	2	..	..
137	Amtar	220·39	46	46	306	153	153	..	..	57	50
138	Modarjhar *alias* Nunirdi	63·57	25	25	168	86	82	..	..	78	77
139	Chandra	123·79	62	62	354	191	163	27	25	..	..
140	Khalsa	23·28				Uninhabited					
141	Salanchi	181·50	170	170	1,011	498	513	195	164	..	..
142	Dhatara	326·95	126	126	837	430	407	100	95	158	157
143	Gopalchak	109·62	7	7	54	26	28	18	18	..	..
144	Namabathan	145·31	30	30	171	80	91	10	13	70	78
145	Lachhmanpur	217·61	81	81	494	250	244	19	12	59	59
146	Jarukhamar	106·14	41	52	280	142	138	123	130	15	8
147	Gagra	217·50	219	219	1,495	749	746	692	701	..	..
148	Shimlon	78·87	41	41	239	129	110	57	63	48	31
149	Shiulibari	87·00				Uninhabited					
150	Digardi	47·50	18	18	77	39	38	..	..	36	37
151	Shikrataur	150·18	67	67	324	172	152	17	17	38	35
152	Kelahi	198·79	33	33	150	91	59	..	..	13	11
153	Layakdi	93·28	36	36	193	108	85	4	3	104	82
154	Daikiyari	179·76	16	16	86	44	42	44	42	..	..
155	Durmut	610·83	379	383	2,357	1,172	1,185	486	497	65	49
156	Jamtara	61·50				Uninhabited					
157	Nutandi	153·07	295	295	1,614	819	795	242	239	..	1
158	Kunardi	46·16	33	33	199	104	95	104	95	..	..
159	Penamahal	28·99	2	2	22	13	9	13	9	..	..
160	Bundla	587·12	166	166	920	466	454	199	199	243	226
161	Bhurkuradi	21·99				Uninhabited					
162	Uparsankra	177·14	134	134	819	424	395	128	127	42	42
163	Talsankra	399·62	173	173	1,076	547	529	249	241	82	90
164	Khajura	316·81	278	279	1,592	812	780	283	293	..	..
165	Digtila	94·57	25	25	115	57	58	57	58	..	..

CENSUS ABSTRACT

Literates		MAIN WORKERS: Total Main Workers (I—IX)		Cultivators (I)		Agricultural Labourers (II)		Household Industry—Manufacturing, Processing, Servicing and Repairing [V(a)]		Other Workers [III, IV, V(b) & VI to IX]		Marginal Workers		Non-Workers	
Males	Females	Males	Females	Males	Females	Males	Females	Males	Females	Males	Females	Males	Females	Males	Females
13	14	15	16	17	18	19	20	21	22	23	24	25	26	27	28
17	13	15	4	8	2	3	..	1	1	3	1	..	..	20	47
186	53	161	2	76	..	43	..	20	2	22	..	..	..	219	400
90	11	119	13	89	9	16	..	6	4	8	..	..	..	125	244
20	1	31	..	27	..	3	..	..	..	1	..	..	..	38	66
51	10	64	39	51	35	1	2	1	..	11	2	9	13	80	101
13	..	48	36	24	29	..	1	8	3	16	3	2	4	36	42
127	20	88	4	50	3	5	1	..	..	33	..	..	..	103	159
									Uninhabited						
247	44	217	20	137	15	49	5	..	..	31	..	47	102	234	391
110	7	115	23	71	18	23	5	..	..	21	..	80	140	235	244
4	1	12	7	6	5	5	1	..	..	1	1	1	2	13	19
13	..	46	4	36	2	2	2	1	..	7	..	..	..	34	87
109	24	108	15	57	3	9	6	14	2	28	4	..	1	142	228
68	17	74	32	59	27	..	..	..	..	15	5	..	1	68	105
518	192	189	24	144	22	..	..	1	..	44	2	102	133	458	589
65	7	50	3	41	3	1	..	..	..	8	..	9	32	70	75
									Uninhabited						
13	1	21	2	17	2	2	..	1	..	1	..	1	21	17	15
112	42	78	10	31	..	20	9	..	..	27	1	15	20	79	122
64	17	39	4	23	4	..	..	..	..	16	..	10	32	42	23
55	12	51	23	38	21	6	2	..	..	7	..	11	34	46	28
18	9	20	11	15	7	2	4	..	..	3	..	3	12	21	19
376	54	538	153	224	31	157	104	53	14	104	4	..	11	634	1,021
									Uninhabited						
385	66	374	63	135	14	87	31	50	14	102	4	21	67	424	665
5	..	47	1	24	..	23	1	..	..	..	..	..	..	57	94
5	..	8	..	..	..	4	..	..	..	4	..	..	..	5	9
127	28	256	4	29	..	201	2	..	..	26	2	..	8	210	442
									Uninhabited						
211	108	192	1	55	..	83	1	1	..	53	..	3	4	229	390
256	43	216	2	94	..	70	..	4	2	48	..	..	..	331	527
497	160	245	9	94	4	17	..	11	3	123	2	106	75	461	696
11	5	33	13	9	..	18	5	..	..	6	8	..	..	24	45

Location Code Number *i. e.* J. L. No. of Mouza (Village)/ Ward No.	Name of Mouza (Village)/ Town/Ward (in absence of Name repeat Ward No.)	Area of Mouza (Village) in Hectares and of Town/ Ward in KM²	No. of Occupied Residen-tial Houses	No. of House-holds	Total Population (inculding Institutional and Houseless Population)			Scheduled Castes		Scheduled Tribes	
					Persons	Males	Females	Males	Females	Males	Females
1	2	3	4	5	6	7	8	9	10	11	12
	11 P. S. Raghunathpur—Contd.										
166	Chinpina	141·47	218	218	1,286	645	641	403	394	..	..
167	Bararadi	187·11	6	6	31	15	16	..	..	15	16
168	Raghunathpur				Included in Raghunathpur (M)						
169	Baidyanathpur				Included in Raghunathpur (M)						
170	Hanumanpur *alias* Hanumanganj				Included in Raghunathpur (M)						
171	Nanduara	1,306·34	151	151	854	450	404	326	305	4	1
172	Jiyara	119·11	111	111	710	367	343	146	139	..	..
173	Matihir *alias* Manipur	144·32	196	196	1,154	603	551	283	282	24	20
174	Haroka	35·40	140	140	393	198	195	56	53	24	20
175	Dubradi	17·13			Uninhabited						
176	Bankra				Each wholly included in Arra (NM)						
177	Arra				Each wholly included in Arra (NM)						
178	Jayramdi	77·81	48	48	297	148	149	72	61	76	88
179	Unanshila	221·35	137	137	898	473	425	127	119	34	35
180	Naratar	50·18	55	55	338	176	162	176	162	..	..
181	Bamnabai	38·43			Uninhabited						
182	Dulalpur	174·41	43	43	257	139	118	132	111	5	7
183	Kasitora	38·30			Uninhabited						
184	Madhutati	265·52	306	306	1,746	867	879	318	287	54	42
185	Senara	935·11	508	508	3,090	1,544	1,546	379	366	353	337
186	Kunjabihari	174·30	45	45	300	156	144	28	19	86	96
187	Lachhia	131·94	89	91	500	267	233	75	59	14	13
188	Ramkanali	205·49	189	189	1,155	598	557	202	205	86	97
189	Nutandi	38·88			Uninhabited						
190	Shamsundarpur	103·95			Uninhabited						
191	Raidi	140·04	104	104	781	375	406	6	6	..	..
192	Banbahira	38·30	68	68	454	250	204	133	113	..	..
193	Jamduara	137·89			Uninhabited						
194	Paschim Bero	899·63	912	914	5,353	2,747	2,609	992	933	93	105
195	Purba Bero	658·66	156	156	878	458	420	99	79	88	81
196	Banshgan	255·03	156	156	848	446	402	30	31	..	..
197	Simulkundi	133·31	62	62	315	157	158	15	11	60	64
198	Puanbad	16·18			Uninhabited						

CENSUS ABSTRACT

Literates		MAIN WORKERS													
		Total Main Workers (I—IX)		Cultivators (I)		Agricultural Labourers (II)		Household Industry—Manufacturing, Processing, Servicing and Repairing [V(a)]		Other Workers [III, IV, V(b) & VI to IX]		Marginal Workers		Non-Workers	
Males	Females	Males	Females	Males	Females	Males	Females	Males	Females	Males	Females	Males	Females	Males	Females
13	14	15	16	17	18	19	20	21	22	23	24	25	26	27	28
324	159	353	150	120	48	105	85	4	3	124	14	7	5	285	486
6	..	11	9	8	9	..	..	..	..	3	..	..	..	4	7
Included in Raghunathpur (M)															
Included in Raghunathpur (M)															
Included in Raghunathpur (M)															
148	44	217	7	38	..	81	..	2	..	96	7	37	147	196	250
219	74	165	2	76	..	29	1	..	..	60	1	3	..	199	341
347	133	225	11	11	1	41	5	1	..	172	5	9	45	369	495
68	29	1	..	..	..	..	..	..	..	1	..	..	..	197	195
Uninhabited															
Each wholly included in Arra (NM)															
Each wholly included in Arra (NM)															
86	8	64	..	36	..	2	..	..	..	26	..	..	..	84	149
259	135	178	22	56	22	43	..	..	..	79	..	..	..	295	403
109	48	99	1	44	..	30	..	..	..	25	1	..	..	77	161
Uninhabited															
46	33	70	..	48	..	17	..	..	..	5	..	..	..	69	118
Uninhabited															
475	343	405	142	104	18	138	120	6	..	157	4	7	3	455	734
758	286	712	183	397	104	132	63	34	9	149	7	49	73	783	1,290
82	13	67	6	34	4	11	1	..	..	22	1	15	30	74	108
191	82	110	4	28	1	13	..	..	..	69	3	13	8	144	221
197	93	240	3	83	1	41	..	3	..	113	2	52	2	306	552
Uninhabited															
Uninhabited															
163	34	164	4	116	3	34	1	..	..	14	..	12	5	199	397
118	33	110	..	47	..	38	..	2	..	23	..	..	53	140	151
Uninhabited															
1,290	556	1,146	56	611	8	180	24	82	8	273	16	136	82	1,465	2,468
144	8	159	2	121	..	8	..	4	..	26	2	77	18	222	400
227	37	137	1	62	..	16	..	11	..	48	1	67	30	242	371
71	8	79	39	46	31	10	8	..	..	23	..	..	..	78	119
Uninhabited															

Location Code Number *i. e.* J. L. No. of Mouza (Village)/ Ward No.	Name of Mouza (Village)/ Town/Ward (in absence of Name repeat Ward No.)	Area of Mouza (Village) in Hectares and of Town/ Ward in KM²	No. of Occupied Residential Houses	No. of Households	Total Population (inculding Institutional and Houseless Population)			Scheduled Castes		Scheduled Tribes	
					Persons	Males	Females	Males	Females	Males	Females
1	2	3	4	5	6	7	8	9	10	11	12
11 P. S. Raghunathpur—Concld.											
199	Sija	172·84	110	110	583	288	295	..	..	288	295
200	Badurdi	48·71	33	33	193	103	90	..	..	100	89
201	Alaldi	82·54	17	17	88	44	44	44	44	..	..
202	Dhunia	298·53	93	93	584	297	287	88	93	58	62
203	Biltora	134·98	243	245	1,429	725	704	318	303	..	..
204	Nischintpur	170·39	65	65	443	228	215	165	148	..	..
205	Lakrajuria	10·02			Uninhabited						
206	Chorpahari	114·99	134	134	807	429	378	85	66	..	..
207	Dabar	113·80	59	59	352	185	167	47	43	45	39
208	Shimulberia	137·46	55	55	322	159	163	25	24	134	139
209	Gopalpur	150·29	49	49	275	126	149	..	..	103	124
210	Kadamarra	248·38	120	120	691	344	347	123	126	27	36
211	Ganguradi	49·63			Uninhabited						
212	Arjunsal	18·47			Uninhabited						
213	Sarberia	126·12	94	94	470	250	220	145	119	..	..
214	Metyal Sahar	531·36	203	203	1,247	680	567	368	283	..	..
(i)	Raghunathpur (M)	12·95	2,406	2,409	15,606	8,084	7,522	2,262	2,261	42	86
	Ward 1		335	338	2,048	1,082	966	439	441	7	32
	Ward 2		280	280	1,829	957	872	400	391	5	1
	Ward 3		194	194	1,217	635	582	101	87	1	..
	Ward 4		125	125	830	448	382	4	2	1	1
	Ward 5		197	197	1,331	678	653	34	34	1	..
	Ward 6		153	153	1,013	501	512	132	141	..	..
	Ward 7		153	153	975	488	487	287	291	6	6
	Ward 8		368	368	2,206	1,139	1,067	185	201	21	46
	Ward 9		113	113	801	428	373	168	164	..	..
	Ward 10		158	158	1,054	523	531	184	191	..	..
	Ward 11		157	157	1,112	595	517	..	..	..	..
	Ward 12		173	173	1,190	610	580	328	318	..	..
(ii)	Arra (NM)	8·64	2,464	2,466	15,246	7,963	7,283	1,573	1,458	67	80
	Rural	323·4	19,091	19,128	114,016	58,033	55,983	20,884	19,835	6,237	6,103
	Urban	*21·6*	*4,870*	*4,875*	*30,852*	*16,047*	*14,805*	*3,835*	*3,719*	*109*	*166*
	Grand Total	**345·0**	**23,961**	**24,003**	**144,868**	**74,080**	**70,788**	**24,719**	**23,554**	**6,346**	**6,269**

CENSUS ABSTRACT

Literates		MAIN WORKERS													
		Total Main Workers (I—IX)		Cultivators (I)		Agricultural Labourers (II)		Household Industry—Manufacturing, Processing, Servicing and Repairing [V(a)]		Other Workers [III, IV, V(b) & VI to IX]		Marginal Workers		Non-Workers	
Males	Females	Males	Females	Males	Females	Males	Females	Males	Females	Males	Females	Males	Females	Males	Females
13	14	15	16	17	18	19	20	21	22	23	24	25	26	27	28
72	2	174	173	157	161	16	12	..	..	1	..	..	..	114	122
38	9	39	..	30	..	6	..	..	..	3	..	..	4	64	86
20	8	21	3	7	..	9	3	..	..	5	..	..	7	23	34
150	35	119	..	83	..	24	..	..	..	12	..	..	17	178	270
362	153	246	17	73	2	38	12	27	1	108	2	41	24	438	663
91	25	60	49	35	48	2	1	..	..	23	..	70	48	98	118
									Uninhabited						
268	82	189	25	88	19	24	3	..	..	77	3	2	3	238	350
67	6	76	..	54	..	2	..	8	..	12	..	..	..	109	167
33	2	67	9	59	6	3	3	..	..	5	..	..	..	92	154
32	7	74	..	65	..	1	..	..	..	8	..	..	..	52	149
162	36	95	5	37	2	5	2	2	..	51	1	42	56	207	286
									Uninhabited						
									Uninhabited						
78	5	99	48	23	16	38	9	20	20	18	3	23	47	128	125
282	75	283	26	155	12	87	10	5	1	36	3	19	97	378	444
4,765	2,732	3,117	261	302	9	398	121	143	3	2,274	128	25	20	4,942	7,241
544	325	493	32	76	..	59	3	22	..	339	29	4	6	585	928
621	315	374	113	20	2	108	107	10	..	236	4	1	2	582	757
383	220	258	4	5	..	8	..	37	1	208	3	..	..	377	578
317	181	198	10	14	2	1	..	17	..	166	8	..	..	250	372
508	334	250	1	11	..	2	..	14	..	223	1	14	1	414	651
302	191	206	16	3	..	14	4	35	1	154	11	4	..	291	496
167	109	189	44	1	..	10	1	3	..	175	43	..	..	299	443
747	463	440	23	13	..	4	1	..	1	423	21	..	..	699	1,044
135	19	139	2	41	..	46	2	1	..	51	..	..	..	289	371
262	133	163	5	25	2	46	1	3	..	89	2	..	..	360	526
485	310	162	3	29	..	..	..	..	..	133	3	..	..	433	514
294	132	245	8	64	3	103	2	1	..	77	3	2	11	363	561
4,565	2,088	3,370	299	205	14	567	142	97	13	2,501	130	100	199	4,493	6,785
25,834	8,308	24,630	4,467	11,523	1,649	5,780	2,242	705	196	6,622	380	2,812	4,361	30,591	47,155
9,330	*4,820*	*6,487*	*560*	*507*	*23*	*965*	*263*	*240*	*16*	*4,775*	*258*	*125*	*219*	*9,435*	*14,026*
35,164	**13,128**	**31,117**	**5,027**	**12,030**	**1,672**	**6,745**	**2,505**	**945**	**212**	**11,397**	**638**	**2,937**	**4,580**	**40,026**	**61,181**

ALPHABETICAL LIST OF VILLAGES

12 P. S. NETURIA

Sl. No.	Name of Villages	Jurisdiction List No.	Population 1971	Population 1981
1	2	3	4	5
1	Achkoda	10	1,086	890
2	Ajodhya	27	582	619
3	Alkusha	31	*	*
4	Alkusha	100	498	580
5	Anandapur	113	261	302
6	Ankduara	57	319	265
7	Asanbani	99	293	377
8	Asta	16	367	414
9	Baghmara	45	231	269
10	Baghraybari	18	180	200
11	Bakbari	33	440	509
12	Balarampur	13	139	165
13	Bansbani	124	432	551
14	Bartoriya	110	1,197	1,534
15	Baruipara	106	458	490
16	Bathanbari	43	650	765
17	Belyadanga	3	74	104
18	Belyakhajra	52	*	*
19	Benipur	85	325	2,248
20	Bhaldubi	15	253	269
21	Bhamaria	98	1,215	2,769
22	Bharatpur	1	*	*
23	Bhauramahul	8	223	241
24	Bhaska	115	374	398
25	Bhiringi	34	138	182
26	Bhurkunrabari	42	1,249	1,161
27	Binduidi	116	152	837
28	Bonra	105	1,325	1,732
29	Chakkalta Bari	44	116	143
30	Deilya	88	1,202	1,460
31	Dhanara	20	300	243
32	Dhangajor	101	227	278
33	Dhanibari	9	334	339
34	Digha	68	954	1,064
35	Domsota	78	14	46
36	Dudhiapani	50	678	658
37	Dumarhir	11	770	936
38	Durgapur	28	46	47
39	Erekusum	121	126	214
40	Fatedanga	70	*	*
41	Gar Panchkot	64	737	846
42	Ghatkul	37	27	37
43	Goaladi	112	424	506
44	Gobag	58	532	660
45	Gobindpur *alias* Amaidi	30	490	595
46	Gopalchak	2	25	34
47	Gopalganj	118	119	107
48	Gopalpur	82	259	289
49	Gosaindi	96	100	103
50	Gunyara	21	769	865
51	Hachbel	56	382	414
52	Hansapathar	12	246	307
53	Haridi	59	665	754
54	Hari Raydi *alias* Birbaldi	29	117	144
55	Harmadi	119	117	91
56	Heddi	69	468	751
57	Hetyabahal	62	181	264
58	Hijuli	94	3,712	5,410
59	Hirakhun	97	522	513
60	Inganpur	111	701	222
61	Intapara	126	*	*
62	Janardandi	61	418	409
63	Jhaburdi	54	*	*
64	Jhagradi	123	*	*
65	Jorberya	7	451	509
66	Kalipathar	35	343	432
67	Kanchanpur	25	6	7
68	Kelyasota	80	696	711
69	Kharbana	41	22	49
70	Khoyar	122	70	11

ALPHABETICAL LIST OF VILLAGES

12 P. S. NETURIA

Sl. No.	Name of Villages	Jurisdiction List No.	Population 1971	Population 1981
1	2	3	4	5
71	Krishtapur	49	40	*
72	Kuchahela	90	*	*
73	Kulbana	17	242	298
74	Kuthibari	107	142	126
75	Lakhyabad	5	390	551
76	Lakshanpur	48	104	128
77	Lalpur	76	278	297
78	Mandandi	120	701	656
79	Maharajnagar	60	198	396
80	Mahisnadi	40	437	555
81	Mahuda	51	243	221
82	Mahukura	86	*	122
83	Malancha	36	177	192
84	Mangram	22	292	334
85	Manpura	72	693	818
86	Marjadpur	77	*	*
87	Murgabani	103	*	*
88	Nabagram	71	407	533
89	Nadiha	81	1,364	1,517
90	Naragarya	14	844	873
91	Narayanpur	87	1,255	1,247
92	Nowada	108	244	250
93	Naynakuri	4	77	106
94	Nituria	92	625	692
95	Nutandi	67	240	122
96	Pochhyara	73	373	401
97	Pahargora	55	550	686
98	Pahariabera	66	272	256
99	Paharpur	75	171	167
100	Paharudi	19	33	56
101	Parbatpur	65	626	618
102	Parbeliya	95	3,139	3,670
103	Pathardiha	93	169	123
104	Purana Panchkot	125	32	*
105	Purpur	79	720	882
106	Radhamadhabpur	117	223	298
107	Raghudi	63	309	375
108	Rampur	53	339	367
109	Rangadahar	47	87	67
110	Ranipur	6	319	421
111	Ranipur Colliery	85	1,937	2,248
112	Ranpur	102	*	*
113	Rayband	23	997	1,157
114	Rongdihi	114	414	457
115	Saltor	89	2,568	3,716
116	Saontal Motha	104	265	309
117	Sarbari	91	2,409	2,805
118	Shalchura	39	134	157
119	Shihulibari	46	295	319
120	Sidpur	26	661	639
121	Simulya	32	703	816
122	Sulanga	24	444	492
123	Sultandi	109	*	*
124	Tantloi	38	213	265
125	Tiltorya	74	222	284
126	Uttara	83	398	325
		Total (Rural)	**58,942**	**68,892**

Note : * Uninhabited

Location Code Number *i. e.* J. L. No. of Mouza (Village)/ Ward No.	Name of Mouza (Village)/ Town/Ward(in absence of Name repeat Ward No.)	Area of Mouza (Village) in Hectares and of Town/ Ward in KM²	No. of Occupied Residen- tial Houses	No. of House- holds	Total Population (including Institutional and Houseless Population)			Scheduled Castes		Scheduled Tribes	
					Persons	Males	Females	Males	Females	Males	Females
1	2	3	4	5	6	7	8	9	10	11	12
	12 P. S. Neturia										
1	Bharatpur	106·84			Uninhabited						
2	Gopalchak	185·23	3	3	34	17	17	17	17	..	..
3	Belyadanga	185·24	14	14	104	50	54	50	54	..	..
4	Naynakuri	292·20	17	17	106	50	56	50	56	..	..
5	Lakhyabad	198·82	71	71	551	293	258	100	74	..	..
6	Ranipur	197·00	64	64	421	217	204	..	..	59	59
7	Jorberya	178·24	87	87	509	258	251	55	49	201	200
8	Bhauramahul	103·63	43	43	241	121	120	..	..	121	120
9	Dhanibari	123·62	52	52	339	183	156	5	5	64	50
10	Achkoda	378·69	168	168	890	447	443	117	106	40	39
11	Dumarhir	167·61	134	134	936	469	467	130	128	85	82
12	Hansapathar	168·03	52	52	307	155	152	..	..	89	93
13	Balarampur	118·79	31	31	165	83	82	7	9	..	..
14	Naragarya	295·71	140	140	873	435	438	120	126	..	..
15	Bhaldubi	130·05	46	46	269	143	126	..	..	137	120
16	Asta	121·83	61	61	414	203	211	67	63	..	..
17	Kulbana	90·88	58	58	298	141	157	..	..	92	106
18	Baghraybari	52·82	28	28	200	103	97	23	26	14	11
19	Paharudi	94·36	8	8	56	30	26	11	11	..	..
20	Dhanara	135·19	48	48	278	144	134	35	33	45	42
21	Gunyara	189·51	158	158	865	445	420	296	281	..	..
22	Mangram	88·58	47	47	334	173	161	140	120	..	..
23	Rayband	330·81	192	192	1,157	601	556	120	112	161	158
24	Sulanga	149·39	90	90	492	237	255	11	14	50	47
25	Kanchanpur	53·10	1	1	7	5	2	..	..	..	..
26	Sidpur	150·08	116	116	639	325	314	25	21	128	122
27	Ajodhya	72·05	105	105	619	310	309	85	89	149	151
28	Durgapur	143·66	11	11	47	22	25	..	..	22	25
29	Hari Raydi *alias* Birbaldi	123·55	23	23	144	74	70	3	2	50	52
30	Gobindapur *alias* Amaidi	215·48	101	101	595	304	291	..	..	252	245
31	Alkusha	86·72			Uninhabited						
32	Simulya	328·46	148	151	816	432	384	247	209	78	78
33	Bakbari	300·27	80	80	509	250	259	2	2	206	218

CENSUS ABSTRACT

Literates		MAIN WORKERS													
		Total Main Workers (I—IX)		Cultivators (I)		Agricultural Labourers (II)		Household Industry—Manufacturing, Processing, Servicing and Repairing [V(a)]		Other Workers [III, IV, V(b) & VI to IX]		Marginal Workers		Non-workers	
Males	Females	Males	Females	Males	Females	Males	Females	Males	Females	Males	Females	Males	Females	Males	Females
13	14	15	16	17	18	19	20	21	22	23	24	25	26	27	28
									Uninhabited						
6	1	11	..	8	..	..	..	..	..	3	..	..	..	6	17
19	..	34	..	30	..	..	..	..	..	4	..	..	..	16	54
12	..	34	..	34	..	..	..	..	..	..	..	..	..	16	56
125	10	138	..	122	..	..	..	..	..	16	..	..	1	155	257
85	24	103	7	62	3	26	3	6	1	9	..	..	82	114	115
109	33	116	3	99	2	5	..	2	..	10	1	12	87	130	161
26	..	68	..	58	..	1	..	5	..	4	..	..	..	53	120
42	1	93	..	60	..	4	..	13	..	16	..	..	..	90	156
172	45	165	12	67	..	39	11	7	1	52	..	42	51	240	380
200	15	258	..	207	..	17	..	3	..	31	..	..	286	211	181
52	3	49	6	33	5	1	..	..	..	15	1	42	70	64	76
27	..	23	4	19	3	..	..	..	..	4	1	16	16	44	62
223	95	208	..	67	..	102	..	1	..	38	..	9	..	218	438
38	3	47	20	32	16	1	2	..	..	14	2	34	34	62	72
95	22	92	32	83	31	..	1	..	..	9	..	13	6	98	173
62	9	56	3	36	..	10	3	..	..	10	..	23	1	62	153
37	..	35	2	22	..	13	2	..	..	..	..	15	1	53	94
14	6	8	1	5	1	3	..	..	..	..	..	3	..	19	25
53	9	30	..	19	..	6	..	..	..	5	..	44	3	70	131
213	119	231	69	140	21	51	47	..	..	40	1	..	3	214	348
100	20	40	1	32	1	..	..	..	..	8	..	49	81	84	79
189	50	314	54	191	20	25	23	24	9	74	2	..	29	287	473
76	18	105	55	65	13	23	42	..	..	17	..	1	1	131	199
2	..	2	..	..	..	1	..	..	..	1	..	..	..	3	2
110	7	164	20	123	12	31	..	3	8	7	..	..	23	161	271
109	29	155	125	128	120	1	..	3	2	23	3	1	1	154	183
2	..	16	13	8	6	8	7	..	..	..	..	..	1	6	11
19	1	41	29	26	7	13	22	..	..	2	..	..	..	33	41
78	7	154	76	99	25	37	48	..	..	18	3	..	..	150	215
									Uninhabited						
160	8	230	97	176	78	22	17	..	..	32	2	1	41	201	246
68	10	137	105	102	98	..	1	..	..	35	6	..	2	113	152

Location Code Number *i. e.* J. L. No. of Mouza (Village)/ Ward No.	Name of Mouza (Village)/ Town/Ward (in absence of Name repeat Ward No.)	Area of Mouza (Village) in Hectares and of Town/ Ward in KM²	No. of Occupied Residential Houses	No. of Households	Total Population (including Institutional and Houseless Population)			Scheduled Castes		Scheduled Tribes	
					Persons	Males	Females	Males	Females	Males	Females
1	2	3	4	5	6	7	8	9	10	11	12
12	*P. S. Neturia*—Contd.										
34	Bhiringi	302·39	26	26	182	91	91	9	6	37	34
35	Kalipathar	299·19	67	67	432	221	211	..	..	221	211
36	Malancha	286·33	36	36	192	96	96	2	2	33	36
37	Ghatkul	296·36	5	5	37	20	17	..	..	..	..
38	Tantloi	334·68	45	45	265	133	132	..	..	44	40
39	Shalchura	153·31	27	27	157	74	83	2	4	55	61
40	Mahisnadi	296·22	89	89	555	284	271	30	39	89	100
41	Khanbaka	104·89	7	7	49	26	23	..	..	24	23
42	Bhurkunrabari	441·92	201	201	1,161	588	573	2	1	409	398
43	Bathanbari	300·71	116	116	765	404	361	8	5	159	164
44	Chakkalta Bari	145·11	24	24	143	71	72	3	3	54	52
45	Baghmara	99·78	42	42	269	144	125	..	..	62	50
46	Shihulibari	237·73	55	55	319	165	154	20	23	133	120
47	Rangadahar	59·93	12	12	67	38	29	27	24	..	..
48	Lakshanpur	72·09	27	27	128	71	57	21	19	50	37
49	Krishtapur	123·87			Uninhabited						
50	Dudhiapani	183·00	111	111	658	334	324	84	80	75	68
51	Mahuda	134·85	35	35	221	108	113	75	68	17	24
52	Belayakhajra	158·68			Uninhabited						
53	Rampur	401·83	70	70	367	175	192	32	31	3	3
54	Jhaburdi	15·74			Uninhabited						
55	Pahargora	52·76	105	111	686	350	336	161	151	42	39
56	Hochbel	170·36	68	69	414	202	212	12	10	130	145
57	Ankdueara	167·14	56	56	265	133	132	..	..	131	129
58	Gobag	152·47	124	124	660	352	308	97	81	73	64
59	Haridi	261·02	124	124	754	359	395	178	211	162	171
60	Maharajnagar	137·08	74	74	396	191	205	..	..	169	175
61	Janardandi	56·07	59	59	409	198	211	36	33	..	..
62	Hetyabahal	50·60	42	42	264	142	122	119	102	..	..
63	Raghudi	27·73	70	70	375	202	173	159	126	41	43
64	Gar Panchkot	1,624·32	147	147	846	425	421	231	221	139	145
65	Parbatpur	174·67	109	109	618	329	289	103	84	118	100
66	Pahariabera	100·25	52	52	256	146	110	..	..	100	80

CENSUS ABSTRACT

Literates		MAIN WORKERS													
		Total Main Workers (I—IX)		Cultivators (I)		Agricultural Labourers (II)		Household Industry—Manufacturing, Processing, Servicing and Repairing [V(a)]		Other Workers [III, IV, V(b) & VI to IX]		Marginal Workers		Non-Workers	
Males	Females	Males	Females	Males	Females	Males	Females	Males	Females	Males	Females	Males	Females	Males	Females
13	14	15	16	17	18	19	20	21	22	23	24	25	26	27	28
26	4	44	21	29	16	1	2	2	2	12	1	..	..	47	70
74	4	114	9	61	1	18	4	..	..	35	4	..	..	107	202
36	6	60	13	25	7	22	2	1	..	12	4	..	..	36	83
6	..	8	..	3	..	5	..	..	..	..	..	..	..	12	17
54	10	74	6	23	..	26	4	..	..	25	2	..	2	59	124
23	9	45	3	15	..	18	1	..	..	12	2	..	..	29	80
86	8	166	47	108	32	12	5	..	..	46	10	..	..	118	224
6	..	12	2	6	..	4	1	..	..	2	1	..	..	14	21
202	21	351	26	242	..	23	10	..	..	86	16	..	37	237	510
146	17	185	11	56	1	77	4	1	..	51	6	20	5	199	345
17	1	22	5	14	5	3	..	..	..	5	..	21	31	28	36
64	10	50	12	32	12	..	..	..	..	18	..	1	13	93	100
29	1	79	31	52	27	12	4	2	..	13	..	15	35	71	88
9	3	13	2	6	..	7	2	..	..	..	..	12	3	13	24
3	..	33	6	26	2	5	3	..	..	2	1	19	1	19	50
								Uninhabited							
154	12	181	84	109	81	8	..	3	2	61	1	3	38	150	202
68	12	52	..	16	..	2	..	..	..	34	..	..	..	56	113
								Uninhabited							
104	78	29	7	13	4	10	2	..	1	6	..	40	28	106	157
								Uninhabited							
132	39	214	103	44	5	136	89	1	1	33	8	6	8	130	225
50	5	98	8	61	1	16	2	1	..	20	5	16	89	88	115
5	..	65	..	52	..	5	..	..	..	8	..	35	98	33	34
169	58	149	26	46	1	26	14	..	..	77	11	..	..	203	282
157	60	127	1	77	..	11	..	..	..	39	1	..	..	232	394
72	21	105	5	81	..	17	5	..	..	7	..	1	..	85	200
110	63	73	2	33	..	2	..	20	2	18	..	..	..	125	209
46	6	62	10	17	..	17	7	..	..	28	3	4	1	76	111
49	2	87	6	21	1	18	2	1	..	47	3	21	23	94	144
138	41	188	9	109	..	49	1	..	..	30	8	1	..	236	412
87	17	164	5	64	..	55	2	..	..	45	3	..	..	165	284
47	..	71	1	13	..	44	..	..	..	14	1	..	..	75	109

Location Code Number *i. e.* J. L. No. of Mouza (Village)/ Ward No.	Name of Mouza (Village)/ Town/Ward (in absence of Name repeat Ward No.)	Area of Mouza (Village) in Hectares and of Town/ Ward in KM²	No. of Occupied Residen- tial Houses	No. of House- holds	Total Population (inculding Institutional and Houseless Population)			Scheduled Castes		Scheduled Tribes	
					Persons	Males	Females	Males	Females	Males	Females
1	2	3	4	5	6	7	8	9	10	11	12
12 P. S. Neturia											
67	Nutandi	125·41	22	22	122	70	52	44	34	10	9
68	Digha	132·87	162	162	1,064	573	49	106	102	20	22
69	Heddi	37·17	97	97	751	370	381	56	49	..	..
70	Fatedanga	14·06					Uninhabited				
71	Nabagram	102·31	81	81	533	277	256	161	142	..	..
72	Manpura	68·49	133	133	818	422	396	212	181	..	..
73	Pochhyara	102·24	76	76	401	216	185	88	72	4	4
74	Tiltorya	55·59	38	38	284	151	133	21	25	30	20
75	Paharpur	62·90	21	21	167	88	79	26	26	24	16
76	Lalpur	53·69	48	48	297	139	158	31	40	27	34
77	Marjadpur	46·85					Uninhabited				
78	Domsota	21·40	7	7	46	25	21	23	21	..	..
79	Purpur	207·28	132	132	882	472	410	151	145	75	64
80	Kelyasota	299·23	119	119	711	391	320	46	26	208	172
81	Nadiha	258·27	246	246	1,517	789	728	208	193	265	261
82	Gopalpur	62·05	51	51	289	142	147	16	20	..	..
83	Uttara	78·33	56	56	325	165	160	21	27	..	..
84	Benipur	51·18	77	77	391	200	191	84	89	44	37
85	Ranipur Colliery	49·91	579	579	2,248	1,404	844	376	237	14	9
86	Mahukura	21·55	22	22	122	67	55	67	55	..	..
87	Narayanpur	163·49	258	258	1,247	703	544	133	120	2	5
88	Dilya	207·54	262	262	1,460	785	675	443	382	74	75
89	Saltor	441·11	664	666	3,716	1,973	1,743	609	587	178	170
90	Kuchahela	10·73					Uninhabited				
91	Sarbari	365·56	480	480	2,805	1,440	1,365	308	260	94	91
92	Nituria	130·00	107	107	692	346	346	175	176	3	2
93	Pathardiha	58·70	23	23	123	66	57	..	..	66	57
94	Hijuli	142·30	1,156	1,158	5,410	3,125	2,285	769	616	..	1
95	Parbeliya	622·90	750	751	3,670	2,000	1,670	385	329	396	367
96	Gosaindi	16·45	16	16	103	57	46	..	..	57	46
97	Hirakhun	128·96	96	96	513	268	245	..	..	151	129
98	Bhamaria	441·87	480	480	2,769	1,470	1,299	679	609	61	27
99	Asanbani	169·75	57	57	377	183	194	84	69	99	125

CENSUS ABSTRACT

Literates		MAIN WORKERS													
		Total Main Workers (I—IX)		Cultivators (I)		Agricultural Labourers (II)		Household Industry—Manufacturing, Processing, Servicing and Repairing [V(a)]		Other Workers [III, IV, V(b) & VI to IX]		Marginal Workers		Non-Workers	
Males	Females	Males	Females	Males	Females	Males	Females	Males	Females	Males	Females	Males	Females	Males	Females
13	14	15	16	17	18	19	20	21	22	23	24	25	26	27	28
15	..	41	..	13	..	28	..	..	..	..	..	..	..	29	52
241	40	84	1	1	..	19	..	..	..	64	1	..	..	489	490
46	1	147	1	15	..	1	..	..	..	131	1	..	..	223	380
									Uninhabited						
161	21	45	..	..	..	..	..	..	..	45	..	76	85	156	171
187	73	136	17	46	12	29	2	5	1	56	2	80	62	206	317
102	33	113	22	20	..	68	19	8	2	17	1	13	56	90	107
94	44	78	9	22	..	39	7	1	..	16	2	1	23	72	101
43	13	20	2	10	..	4	2	..	..	6	..	2	..	66	77
84	17	47	2	26	..	15	1	..	..	6	1	2	..	90	156
									Uninhabited						
6	..	10	..	2	..	6	..	..	..	2	..	..	..	15	21
234	59	161	5	67	..	24	1	12	..	58	4	7	..	304	405
170	35	124	35	13	14	54	19	1	..	56	2	..	1	267	284
285	48	295	143	31	2	97	103	11	..	156	38	114	169	380	416
34	1	44	..	39	..	..	..	..	..	5	..	..	..	98	147
31	7	37	1	24	1	..	..	..	..	13	..	..	..	128	159
89	11	107	15	24	..	49	12	..	..	34	3	..	..	93	176
721	217	629	19	3	..	..	..	..	..	626	19	..	..	775	825
21	3	20	2	6	..	..	..	..	..	14	2	..	..	47	53
408	149	305	25	9	2	20	18	..	..	276	5	2	2	396	517
136	21	302	48	29	..	49	1	14	1	210	46	2	5	481	622
780	264	728	46	41	1	102	16	57	1	528	28	91	72	1,154	1,625
									Uninhabited						
475	187	646	56	213	13	170	23	5	..	258	20	34	102	760	1,207
182	77	194	36	12	2	20	17	..	..	162	17	..	..	152	310
15	3	30	8	3	..	9	4	..	..	18	4	..	..	36	49
1,621	544	1,303	34	3	..	5	..	34	..	1,261	34	18	39	1,804	2,212
807	312	836	58	58	3	87	19	..	..	691	36	..	..	1,164	1,612
..	..	26	15	10	10	1	3	..	..	15	2	..	..	31	31
38	13	112	75	37	33	45	36	1	..	29	6	..	..	156	170
498	170	636	32	128	..	62	13	5	1	441	18	94	7	740	1,260
17	..	51	35	5	6	11	26	..	..	35	3	67	86	65	73

Location Code Number *i. e.* J. L. No. of Mouza (Village)/ Ward No.	Name of Mouza (Village)/ Town/Ward (in absence of Name repeat Ward No.)	Area of Mouza (Village) in Hectares and of Town/ Ward in KM²	No. of Occupied Residential Houses	No. of Households	Total Population (inculding Institutional and Houseless Population)			Scheduled Castes		Scheduled Tribes	
					Persons	Males	Females	Males	Females	Males	Females
1	2	3	4	5	6	7	8	9	10	11	12
12 P. S. Neturia—Concld.											
100	Alkusha	196·84	87	88	580	291	289	7	8	276	276
101	Dhangajor	141·10	36	36	243	115	128	30	27	85	101
102	Ranpur	30·75				Uninhabited					
103	Murgabani	61·35				Uninhabited					
104	Saontal Motha	83·95	58	58	309	155	154	..	..	155	154
105	Bonra	319·73	264	264	1,732	852	880	368	343	..	..
106	Baruipara	28·91	76	76	490	259	231	68	60	..	..
107	Kuthibari	5·79	26	26	126	70	56	70	56	..	..
108	Nawada	20·01	44	44	250	130	120	88	89	5	2
109	Sultandi	63·03				Uninhabited					
110	Bartoriya	226·36	249	250	1,534	799	735	108	115	..	..
111	Inganpur	130·41	36	36	222	103	119	32	31	48	53
112	Goaladi	89·46	83	83	506	252	254	252	254	..	..
113	Anandapur	163·40	61	61	302	146	156	52	57	72	74
114	Rongdihi	92·72	64	66	457	235	222	4	..	11	6
115	Bhaska	173·32	75	75	398	197	201	32	37	137	143
116	Binduidi	83·50	139	139	837	437	400	116	94	104	102
117	Radhamadhabpur	93·65	58	58	298	161	137	..	..	55	47
118	Gopalganj	31·33	17	17	107	53	54	..	..	32	35
119	Harmadi	52·73	15	15	91	54	37	50	37	..	..
120	Madandi	132·76	121	121	656	324	332	139	133	124	134
121	Erakusum	107·99	41	41	214	110	104	..	..	110	104
122	Khoyar	55·19	3	3	11	6	5	..	..	6	5
123	Jhagradi	31·29				Uninhabited					
124	Bansbani	137·49	85	85	551	282	269	256	248	..	..
125	Purana Panchkot	62·07				Uninhabited					
126	Intapara	20·21				Uninhabited					
	Total [Entirely Rural]	**207·2**	**12,176**	**12,195**	**68,892**	**36,200**	**32,692**	**10,121**	**9,152**	**7,735**	**7,509**

CENSUS ABSTRACT

Literates		MAIN WORKERS													
		Total Main Workers (I—IX)		Cultivators (I)		Agricultural Labourers(II)		Household Industry—Manufacturing, Processing, Servicing and Repairing [V(a)]		Other Workers [III, IV, V(b) & VI to IX]		Marginal Workers		Non-Workers	
Males	Females	Males	Females	Males	Females	Males	Females	Males	Females	Males	Females	Males	Females	Males	Fema es
13	14	15	16	17	18	19	20	21	22	23	24	25	26	27	28
46	5	128	94	55	63	9	18	..	..	64	13	27	55	136	140
6	2	60	21	41	19	..	1	..	..	19	1	..	4	55	103
									Uninhabited						
									Uninhabited						
7	..	89	41	67	41	..	..	..	..	22	..	..	..	66	113
458	266	266	29	95	12	37	13	1	..	133	4	79	76	507	775
110	43	128	3	36	2	14	1	..	..	78	..	5	1	126	227
4	..	47	2	1	..	32	2	..	..	14	..	..	..	23	54
52	11	70	9	8	..	21	6	..	..	41	3	1	..	59	111
									Uninhabited						
453	115	318	19	140	3	45	10	3	1	130	5	6	5	475	711
40	14	51	20	13	7	26	12	..	..	12	1	..	..	52	99
98	20	139	4	42	..	49	4	..	..	48	..	..	..	113	250
42	18	67	5	41	..	11	3	..	..	15	2	..	..	79	151
132	22	95	8	68	6	6	2	..	..	21	..	..	1	140	213
56	9	91	6	45	1	13	..	..	..	33	5	..	..	106	195
140	18	161	11	59	..	39	1	..	..	63	10	..	..	276	389
58	14	83	..	56	..	..	..	..	..	27	..	..	..	78	137
21	13	23	3	17	..	..	..	..	..	6	3	..	..	30	37
27	8	24	..	13	..	..	..	..	..	11	..	..	..	30	51
84	6	183	11	92	1	37	6	5	..	49	4	5	33	136	288
28	..	59	6	43	4	2	..	..	..	14	2	1	35	50	63
1	..	4	..	4	..	..	..	..	..	..	..	..	3	2	2
									Uninhabited						
107	30	135	6	61	1	27	4	..	..	47	1	..	81	147	182
									Uninhabited						
									Uninhabited						
14,203	**4,030**	**15,606**	**2,235**	**5,514**	**917**	**2,471**	**820**	**262**	**36**	**7,359**	**462**	**1,247**	**2,235**	**19,347**	**28,222**

ALPHABETICAL LIST OF VILLAGES

13 P. S. SANTURI

Sl. No.	Name of Villages	Jurisdiction List No.	Population 1971	Population 1981	Sl. No.	Name of Villages	Jurisdiction List No.	Population 1971	Population 1981
1	2	3	4	5	1	2	3	4	5
1	Agya Chak	4	•	•	36	Ghoramurga	95	571	736
2	Ambari	63	312	370	37	Ghutgarya	78	106	106
3	Amdiha	74	184	221	38	Gothbathan	104	•	•
4	Amlagarya	79	62	32	39	Gowalberya	100	562	651
5	Anthumajhirdi	72	393	472	40	Guma	76	248	296
6	Baghadabar	59	92	107	41	Hansdima	92	139	169
7	Bakuliashota	3	408	438	42	Indkhuri *alias* Dulurdi	18	256	340
8	Baltore	13	1,838	1,354	43	Jagannathdi	12	428	416
9	Barhamti	33	190	191	44	Jashpur	37	419	381
10	Beliapur	25	348	351	45	Jibanpur *alias* Ramjibanpur	52	193	236
11	Beljhupa	8	238	275	46	Jiyathal	61	368	423
12	Benagaria	77	264	253	47	Kalaid	23	75	101
13	Benrya	102	574	773	48	Kalikapur	24	67	96
14	Berakural	32	•	•	49	Kalipahari	93	589	669
15	Bhagaband	86	604	747	50	Kankarkiari	66	438	504
16	Bheti	48	897	1,004	51	Kashikunri	58	158	217
17	Bidhakata	73	373	439	52	Kashtagora	22	410	507
18	Brindabanpur	71	1,208	1,208	53	Kendberya	69	253	285
19	Chamdurdi	6	298	362	54	Kendthol	97	305	308
20	Chapaberachak	21	•	•	55	Khagerbasia Chak	50	•	•
21	Chhatapathar	57	265	277	56	Kharbana	14	•	•
22	Chhayrabari	64	272	354	57	Kharbar	96	353	327
23	Damodarpur	19	105	60	58	Kherad	88	472	533
24	Dandahit	30	879	1,121	59	Kinadi	43	95	122
25	Deuli	2	210	269	60	Kotaldi	41	969	474
26	Dhanasdi	29	246	282	61	Kristapur	36	40	41
27	Dhenkshila	62	534	599	62	Kulai	103	855	913
28	Dhuluri	38	113	139	63	Kushtor	45	148	154
29	Dubrajpur	68	202	247	64	Kushunda	56	367	374
30	Dulalgora	85	199	258	65	Lalgar	44	1,077	1,387
31	Dumdumi	5	576	678	66	Lapahari	75	442	496
32	Ektira	20	292	307	67	Latulbad	84	261	306
33	Gangpur	17	510	680	68	Ledasan	87	154	160
34	Gangtiadi	46	•	•	69	Lidiam	55	546	620
35	Garsika	98	723	1,244	70	Madhubanpur	16	577	693

ALPHABETICAL LIST OF VILLAGES

13 P. S. SANTURI—Concld.

Sl. No.	Name of Villages	Jurisdiction List No.	Population 1971	Population 1981
1	2	3	4	5
71	Madhukunda *alias* Makura	9	701	734
72	Malibana	67	76	71
73	Manjuri	60	242	290
74	Manpur	31	593	702
75	Marbedya	94	749	1,201
76	Matidundra	99	264	321
77	Mejhradi	42	568	710
78	Mohanpur	27	348	359
79	Moraldi	81	351	394
80	Muktipur	70	162	174
81	Muraddi	35	1,527	1,965
82	Murulia	15	2,358	2,701
83	Nabaghanadi *alias* Patharbad	49	336	405
84	Nischintapur	28	•	•
85	Nimtikuri	53	449	512
86	Nuhuchibad	80	160	134
87	Pachandapur	26	451	541
88	Palash Pahari	101	157	248
89	Panduachak	40	•	•
90	Paradiha	7	557	667
91	Parasigaria	34	76	43
92	Pirargorya	54	349	411
93	Rambhatdi	83	564	590
94	Ramchandrapur	47	1,463	1,899
95	Rakta	10	•	•
96	Salberya	89	644	772
97	Santuri	90	1,525	1,702
98	Saoradi	39	129	299
99	Sashpur	11	223	261
100	Shaltora	82	622	800
101	Shunuri	1	1,877	1,897
102	Talberya	51	559	579
103	Tarabari	65	1,217	1,371
104	Teashi	91	756	871
	Total (Rural)		**45,403**	**51,777**

• Uninhabited

Location Code Number *i. e.* J. L. No. of Mouza Village)/ Ward No.	Name of Mouza (Village)/ Town/Ward (in absence) of Name repeat Ward No.)	Area of Mouza (Village) in Hectares and of Town/ Ward in KM²	No. of Occupied Residential Houses	No. of Households	Total Population (including Institutional and Houseless Population)			Scheduled Castes		Scheduled Tribes	
					Persons	Males	Females	Males	Females	Males	Females
1	2	3	4	5	6	7	8	9	10	11	12
13 P. S. Santuri											
1	Shunuri	500·61	314	317	1,897	987	910	352	328	118	148
2	Deuli	207·70	41	41	269	143	126	2	..	..	..
3	Bakulia Shota	192·63	64	64	438	227	211	99	91	74	62
4	Agya Chak	63·84			Uninhabited						
5	Dumdumi	217·03	107	107	678	330	348	5	6	251	269
6	Chandurdi	142.60	63	70	362	184	178	..	..	182	178
7	Poradiha	244·56	111	114	667	354	313	75	60	165	146
8	Beljhupa	110·71	48	48	275	135	140	..	..	135	140
9	Madhukunda *alias* Mokura	301·78	119	119	734	380	354	101	92	63	62
10	Rakta	83·73			Uninhabited						
11	Sarhpur	33·89	54	57	261	146	115	55	48	13	10
12	Jagannathdi	66·34	77	77	416	205	211	..	..	185	198
13	Baitora	471·18	210	210	1,345	673	681	110	133	57	57
14	Kharbana	58·04			Uninhabited						
15	Murulia	390·68	429	440	2,701	1,378	1,323	84	83	..	..
16	Madhubanpur	87·22	119	119	693	353	340	103	119	73	57
17	Gangpur	216·39	109	109	680	345	335	154	149	..	..
18	Indkhuri *alias* Dulurdi	62·39	62	65	340	175	165	170	158	..	..
19	Damodarpur	64·31	9	9	60	37	23	37	23	..	..
20	Ektira	150·61	42	42	307	160	147	54	37	..	..
21	Chapaberachak	2·66			Uninhabited						
22	Kashtagora	110·18	68	68	507	260	247	110	95	..	..
23	Kalaid	111·14	18	18	101	53	48	..	..	53	48
24	Kalikapur	64·62	14	14	96	54	42	32	22	22	20
25	Beliapur	110·26	49	49	351	188	163	61	55	..	..
26	Pachandapur	112·20	74	74	541	281	260	144	·152	..	..
27	Mohanpur	149·85	59	59	359	185	174	84	98	19	15
28	Nichintapur	18·48			Uninhabited						
29	Dhanasdhih	188·05	40	40	282	143	139	46	39	..	..
30	Dandahit	442·40	190	190	1,121	568	553	93	72	159	160
31	Manpur	141·68	105	105	702	352	350	65	67	73	72
32	Berakural	75·82			Uninhabited						
33	Barhanti	108·96	37	37	191	90	101	30	38	46	44

CENSUS ABSTRACT

Literates		MAIN WORKERS													
		Total Main Workers (I—IX)		Cultivators (I)		Agricultural Labourers (II)		Household Industry—Manufacturing, Processing, Servicing And Repairing [V(a)]		Other Workers [III, IV, V(b) & VI to IX]		Marginal Workers		Non-Workers	
Males	Females	Males	Females	Males	Females	Males	Females	Males	Females	Males	Females	Males	Females	Males	Females
13	14	15	16	17	18	19	20	21	22	23	24	25	26	27	28
415	165	286	31	102	15	22	1	5	..	157	15	122	89	579	790
55	13	29	4	6	3	1	..	1	..	21	1	16	4	98	118
85	22	51	9	2	2	5	1	2	3	42	3	51	17	125	185
									Uninhabited						
90	29	115	27	17	..	..	..	2	2	96	25	89	..	126	321
67	11	111	48	88	44	17	4	..	..	6	..	1	15	72	115
91	16	122	9	53	..	10	1	3	..	56	8	31	10	201	294
21	1	71	13	40	1	3	..	..	..	28	12	10	33	54	94
202	106	120	6	5	..	40	..	2	..	73	6	34	28	226	320
									Uninhabited						
85	40	86	12	13	..	2	..	2	..	69	12	2	1	58	102
86	18	96	44	56	15	18	22	5	..	17	7	10	19	99	148
339	176	243	15	66	..	25	5	9	4	143	6	92	51	338	615
									Uninhabited						
607	189	491	11	202	3	47	2	14	1	228	5	144	2	743	1,310
194	86	127	5	42	..	24	..	14	5	47	..	23	42	203	293
174	65	92	7	9	..	11	..	..	..	72	7	81	6	172	322
74	14	39	..	23	..	1	..	..	..	15	..	49	19	87	146
1	..	12	..	8	..	3	..	..	..	1	..	5	..	20	23
99	56	63	13	17	..	24	10	..	..	22	3	10	3	87	131
									Uninhabited						
97	45	128	10	38	..	49	10	6	..	35	..	5	96	127	141
4	..	29	4	14	3	..	1	..	..	15	..	3	22	21	22
7	..	30	13	17	6	9	4	..	..	4	3	..	8	24	21
117	46	67	1	35	..	8	1	4	..	20	..	13	20	108	142
121	51	122	3	38	2	37	1	3	..	44	..	15	58	144	199
112	57	77	19	19	1	4	2	..	..	54	16	15	30	93	125
									Uninhabited						
63	30	74	32	50	21	9	10	..	..	15	1	1	..	68	107
220	48	223	65	129	37	50	23	1	..	43	5	57	80	288	408
120	19	179	1	82	..	49	..	2	..	46	1	..	8	173	341
									Uninhabited						
19	2	35	7	18	4	7	1	..	..	10	2	11	19	44	75

Location Code Number *i. e.* J. L. No. of Mouza (Village)/ Ward No.	Name of Mouza (Village)/ Town/Ward (in absence of Name repeat Ward No.)	Area of Mouza (Village) in Hectares and of Town/ Ward in KM²	No. of Occupied Residen- tial Houses	No. of House- holds	Total Population (inculding Institutional and Houseless Population)			Scheduled Castes		Scheduled Tribes	
					Persons	Males	Females	Males	Females	Males	Females
1	2	3	4	5	6	7	8	9	10	11	12
	13 P. S. Santuri—Contd.										
34	Parasigaria	43·14	8	10	43	40	3	5	..	1	3
35	Muraddi	345·57	327	336	1,965	1,021	944	410	390	31	43
36	Kristapur	34·14	9	9	41	31	10	9	3	..	..
37	Jashpur	120·09	58	58	381	187	194	18	23	64	62
38	Dhuluri	103·60	23	23	139	72	67	..	..	35	33
39	Saoradi	19·72	51	54	299	165	134	28	20	3	2
40	Panduechak	8·93			Uninhabited						
41	Kotaldih	64·95	66	66	474	245	229	116	112	..	..
42	Mejharadih	55·40	109	109	710	353	357	33	40	..	..
43	Kinaidih	34·60	17	17	122	70	52	24	21	..	..
44	Lalgarh	248·87	213	219	1,387	702	685	338	328	..	..
45	Kustose	184·74	30	30	154	71	83	43	55	..	..
46	Gangtiadi	1·59			Uninhabited						
47	Ramchandrapur	131·49	285	289	1,899	983	916	309	302	..	..
48	Bheti	316·12	175	181	1,004	512	492	16	18	139	143
49	Nabaghandi *alias* Patharbad	233·17	62	62	405	227	178	40	29	89	74
50	Khayer Basiachak	31·66			Uninhabited						
51	Talberya	358·34	111	111	579	289	290	101	98	76	82
52	Jibanpur *alias* Ramjibanpur	63·21	38	38	236	114	122	19	17	95	105
53	Nimtikuri	273·56	84	84	512	261	251	93	110	133	111
54	Pirargorya	188·45	71	71	411	211	200	21	13	114	106
55	Lidia	218·76	104	105	620	325	295	67	52	82	74
56	Kurhunda	161·21	62	62	374	191	183	13	9	167	163
57	Chhota Pathar	205·58	49	50	277	148	129	..	..	146	129
58	Kashi Kuri	113·64	39	39	217	113	104	1	1	10	11
59	Bagha Dabar	19·79	20	20	107	54	53	..	..	54	53
60	Munjuri	153·30	52	52	290	141	149	14	18	127	131
61	Jiyathal	263·88	87	87	423	209	214	..	..	209	214
62	Dhenkshila	189·37	101	101	599	314	285	209	174	105	111
63	Ambari	211·38	66	66	370	176	194	..	..	133	161
64	Chhayara Bari	139·62	59	59	354	187	167	5	4	182	163
65	Thara Bari	552·96	232	234	1,371	686	685	10	21	257	238
66	Kankar Kiary	168·32	92	92	504	257	247	24	17	149	144

CENSUS ABSTRACT

Literates		MAIN WORKERS: Total Main Workers (I—IX)		Cultivators (I)		Agricultural Labourers (II)		Household Industry—Manufacturing, Processing, Servicing and Repairing [V(a)]		Other Workers [III, IV, V(b) & VI to IX]		Marginal Workers		Non-Workers	
Males	Females	Males	Females	Males	Females	Males	Females	Males	Females	Males	Females	Males	Females	Males	Females
13	14	15	16	17	18	19	20	21	22	23	24	25	26	27	28
34	..	40	3	..	..	..	..	..	..	40	3	..	..	..	..
666	350	286	17	47	2	3	..	13	..	223	15	106	11	629	916
21	6	20	1	..	..	..	..	9	..	11	1	..	..	11	9
74	45	70	7	42	5	6	2	..	..	22	..	15	35	102	152
26	9	26	1	15	..	..	..	..	..	11	1	15	5	31	61
109	39	75	4	6	..	3	..	4	..	62	4	11	4	79	126
									Uninhabited						
136	86	99	7	3	..	50	7	..	..	46	..	29	5	117	217
207	120	129	33	14	1	33	5	..	27	82	..	14	26	210	298
36	13	36	3	3	..	12	1	5	2	16	..	..	..	34	49
292	61	307	20	83	8	21	3	76	1	127	8	62	181	333	484
28	8	20	6	3	..	1	1	3	..	13	5	17	13	34	64
									Uninhabited						
593	316	381	45	39	1	63	4	1	..	278	40	8	1	594	870
205	47	268	18	112	5	11	3	53	2	92	8	28	117	216	357
117	32	80	54	25	32	13	7	4	4	38	11	56	43	91	81
									Uninhabited						
111	46	126	81	6	..	3	..	1	..	116	81	24	18	139	191
36	4	61	27	27	14	19	12	..	..	15	1	2	5	51	90
95	25	96	16	57	5	8	10	3	..	28	1	10	20	155	215
102	24	88	11	58	1	4	..	9	4	17	6	28	63	95	126
151	42	120	20	53	8	28	10	5	1	34	1	12	19	193	256
47	10	55	14	39	6	11	8	..	..	5	..	29	43	107	126
51	2	76	4	70	4	1	..	1	..	4	..	17	19	55	106
69	16	39	15	36	15	..	..	..	..	3	..	2	26	72	63
8	2	19	5	16	4	1	1	..	..	2	..	5	7	30	41
39	3	54	43	49	42	..	..	..	..	5	1	4	9	83	97
71	6	129	21	115	..	12	21	..	..	2	..	..	95	80	98
188	29	90	2	38	..	..	..	5	..	47	2	71	11	153	272
41	5	116	85	2	..	32	63	16	1	66	21	1	5	59	104
18	1	109	61	103	59	1	..	..	..	5	2	..	..	78	106
272	67	410	147	299	133	37	3	21	5	53	6	..	5	276	533
93	22	141	30	110	26	11	4	..	..	20	..	11	..	105	217

Location Code Number *i. e.* J. L. No. of Mouza (Village)/ Ward No.	Name of Mouza (Village)/ Town/Ward (in absence of Name repeat Ward No.)	Area of Mouza (Village) in Hectares and of Town/ Ward in KM²	No. of Occupied Residential Houses	No. of Households	Total Population (inculding Institutional and Houseless Population)			Scheduled Castes		Scheduled Tribes	
					Persons	Males	Females	Males	Females	Males	Females
1	2	3	4	5	6	7	8	9	10	11	12
13 P. S. Santuri—Contd.											
67	Malibora	163·55	11	11	71	30	41	..	..	19	31
68	Dubrajpur	162·47	54	54	247	132	115	29	16	101	96
69	Kendberya	95·64	60	60	285	143	142	87	96	55	43
70	Muktipur	107·17	37	37	174	81	93	..	..	81	93
71	Brindabanpur	240·95	202	202	1,208	621	587	314	285	..	..
72	Anthumajhirdi	49·18	75	75	472	232	240	107	110	38	33
73	Bidhakota	144·77	74	74	439	235	204	72	63	163	141
74	Amdiha	123·13	40	40	221	108	113	51	61	57	52
75	Lapahari	201·62	86	86	496	256	240	..	..	224	219
76	Gumra	131·32	54	54	296	159	137	21	13	126	117
77	Benagaria	137·37	50	50	253	133	120	..	..	133	120
78	Ghutgarya	77·57	18	18	106	53	53	17	14	36	39
79	Amlagarya	33·17	8	8	32	15	17	15	17	..	..
80	Nuhuchibad	93·05	21	21	134	70	64	30	25	25	24
81	Moraldi	159·86	63	63	394	209	185	12	8	181	159
82	Shaltora	72·28	117	117	800	405	395	153	151	..	..
83	Rambhatdi	235·90	104	104	590	301	289	210	203	91	86
84	Latulbad	83·31	56	56	306	162	144	54	44	108	100
85	Dulalgora	115·81	45	45	258	139	119	..	..	139	119
86	Bhagaband	267·85	129	134	747	381	366	133	113	29	28
87	Ledason	63·34	26	27	160	82	78	77	70	..	..
88	Kherat	188·32	96	96	533	267	266	5	5	218	229
89	Salberya	365·91	138	139	772	407	365	15	5	353	336
90	Santuri	578·93	333	333	1,702	860	842	274	241	350	373
91	Teashi	134·79	148	151	871	430	441	417	422	..	..
92	Hansdima	76·91	27	27	169	84	85	..	..	10	7
93	Kalipahari	169·35	119	119	669	346	323	67	55	172	159
94	Marbedya	335·82	160	161	1,201	694	507	54	..	439	344
95	Ghorahurgha	280·45	94	94	736	374	362	47	35	..	..
96	Kharbar	255·88	60	60	327	166	161	3	5	111	104
97	Kendthol	249·07	57	57	308	166	142	..	..	166	142
98	Garsika	729·38	215	227	1,244	616	628	164	169	352	359
99	Matidhurdra	186·86	47	47	321	175	146	..	..	82	71

CENSUS ABSTRACT

Literates		MAIN WORKERS													
		Total Main Workers (I—IX)		Cultivators (I)		Agricultural Labourers (II)		Household Industry—Manufacturing, Processing, Servicing And Repairing [V(a)]		Other Workers [III, IV, V(b) & VI to IX]		Marginal Workers		Non-Workers	
Males	Females	Males	Females	Males	Females	Males	Females	Males	Females	Males	Females	Males	Females	Males	Females
13	14	15	16	17	18	19	20	21	22	23	24	25	26	27	28
3	..	22	8	17	6	4	2	..	..	1	..	..	..	8	33
31	2	73	4	59	4	6	..	..	..	8	..	..	..	59	111
64	24	80	5	51	3	16	1	..	..	13	1	..	..	63	137
11	3	21	8	19	8	1	..	..	..	1	..	..	2	60	83
311	113	167	3	63	2	..	..	13	1	91	..	12	..	442	584
130	28	124	17	68	2	17	11	19	2	20	2	..	5	108	218
66	3	111	52	53	16	36	33	..	..	22	3	..	2	124	150
13	..	53	19	32	11	15	7	..	..	6	1	11	42	44	52
76	4	147	156	101	96	28	60	..	..	18	..	5	..	104	84
46	..	82	81	66	53	13	22	..	..	3	..	2	..	75	56
35	5	81	43	74	43	1	..	..	..	6	..	2	43	50	34
14	..	26	17	21	12	4	5	..	..	1	..	1	18	26	18
..	..	12	11	12	11	..	..	..	..	..	..	..	1	3	5
29	6	35	..	16	..	15	..	..	..	4	..	..	34	35	30
86	1	105	3	76	1	15	2	8	..	6	..	1	85	103	97
262	52	216	15	136	2	40	12	3	1	37	..	..	4	189	376
208	77	48	..	40	..	..	..	..	..	8	..	92	46	161	243
47	2	34	2	22	1	7	1	..	..	5	..	59	67	69	75
45	2	77	61	76	61	1	..	..	..	..	..	..	6	62	52
78	7	153	74	93	68	2	3	..	..	58	3	54	113	174	179
50	18	38	1	15	..	1	..	..	..	22	1	2	13	42	64
65	5	154	1	134	1	4	..	1	..	15	..	..	79	113	186
123	8	115	68	77	55	20	13	5	..	13	..	129	169	163	128
378	132	447	245	181	131	73	53	48	20	145	41	26	66	387	531
249	88	186	56	79	6	50	47	..	..	57	3	5	..	239	385
48	7	24	4	11	..	..	2	6	2	7	..	12	10	48	71
131	13	118	18	69	7	13	10	14	1	22	..	45	87	183	218
370	19	282	93	223	73	25	19	..	..	34	1	..	6	412	408
132	20	139	41	118	38	1	3	15	..	5	..	..	..	235	321
46	22	90	53	84	53	..	..	..	..	6	..	..	..	76	108
48	2	86	61	84	61	..	..	..	..	2	..	..	..	80	81
226	40	251	15	185	11	52	3	3	1	11	..	109	215	256	398
29	7	57	1	57	1	..	..	..	..	..	..	66	118	52	27

Location Code Number *i. e.* J. L. No. of Mouza (Village)/ Ward No.	Name of Mouza (Village)/ Town/Ward (in absence) of name repeat Ward No.)	Area of Mouza (Village) in Hectares and of Town/ Ward in KM²	No. of Occupied Residential Houses	No. of Households	Total Population (including Institutional and Houseless Population)			Scheduled Castes		Scheduled Tribes	
					Persons	Males	Females	Males	Females	Males	Females
1	2	3	4	5	6	7	8	9	10	11	12
13 P. S. Santuri—Concld.											
100	Gowalbera	373·10	112	112	651	320	331	39	34	206	233
101	Palash Pahari	117·94	43	43	248	116	132	28	35	50	50
102	Benrya	173·03	132	132	773	412	361	162	139	23	25
103	Kulai	314·47	150	150	913	458	455	5	8	197	216
104	Gatebathar	118·14			Uninhabited						
	Total	**181·3**	**8,593**	**8,680**	**51,777**	**26,579**	**25,198**	**6,694**	**6,282**	**8,424**	**8,190**
	(Entirely Rural)										

CENSUS ABSTRACT

Literates		MAIN WORKERS													
		Total Main Workers (I—IX)		Cultivators (I)		Agricultural Labourers (II)		Household Industry—Manufacturing, Processing, Servicing and Repairing [V(a)]		Other Workers [III, IV, V(b) & VI to IX]		Marginal Workers		Non-Workers	
Males	Females	Males	Females	Males	Females	Males	Females	Males	Females	Males	Females	Males	Females	Males	Females
13	14	15	16	17	18	19	20	21	22	23	24	25	26	27	28
67	31	171	113	154	108	4	5	13	..	13	..	..	..	149	218
46	37	60	5	20	4	32	1	..	..	8	..	26	73	30	54
296	125	221	75	123	1	92	73	1	1	5	..	25	28	166	258
175	36	301	57	280	56	8	1	..	..	13	..	1	..	156	398
									Uninhabited						
11,535	**3,680**	**11,091**	**2,696**	**5,648**	**1,540**	**1,455**	**653**	**440**	**91**	**3,548**	**412**	**2,152**	**2,798**	**13,336**	**19,704**

ALPHABETICAL LIST OF VILLAGES

14 P. S. KASHIPUR

Sl. No.	Name of Villages	Jurisdiction List No.	Population 1971	Population 1981	Sl. No.	Name of Villages	Jurisdiction List No.	Population 1971	Population 1981
1	2	3	4	5	1	2	3	4	5
1	Adali	107	179	188	34	Bodma	150	699	763
2	Agardi	192	669	787	35	Chaka	191	217	243
3	Agrabad	101	411	426	36	Chakalta	44	879	1,002
4	Aguibad	56	32	50	37	Chapri	132	513	528
5	Akundgora	154	*	*	38	Chhelia	98	335	382
6	Amlabahal	151	741	882	39	Chhot Ahartor	27	*	*
7	Amshala	160	38	45	40	Chhot Daikiari	47	86	95
8	Babirdi	70	384	394	41	Chitra	197	1,193	1,295
9	Balarampur	135	90	101	42	Chuna	7	612	671
10	Banidi	105	132	159	43	Dalalata	162	164	214
11	Bansraya	8	554	613	44	Dalanbani	9	*	*
12	Bar Ahartor	13	1,074	1,279	45	Daldali	14	228	259
13	Barbandiya	140	36	*	46	Damankiari	175	1,211	1,206
14	Bardaikiari	40	649	768	47	Daulatpur	46	815	917
15	Bardiha	111	385	462	48	Dejori	124	102	123
16	Barmagura				49	Dhanera	167	605	696
	alias Siyaldanga	104	625	602	50	Dhanjor	2	496	607
17	Barra	127	1,816	1,876	51	Dhatla	155	582	641
18	Baykara	163	266	305	52	Dhobari	55	635	764
19	Beko	19	1,700	1,987	53	Dhopahari	60	580	596
20	Belyadanga	161	271	329	54	Dhulapahari	126	215	221
21	Benadala				55	Duarimahid	52	372	450
	alias Haridi	54	480	625	56	Duliabar	157	459	582
22	Bhabanipur	12	*	180	57	Dumba Pahari	110	311	321
23	Bhabanipur	115	177	358	58	Gagnabad	49	1,809	2,116
24	Bhalagara	15	1,245	1,445	59	Gamar Kunri	166	560	578
25	Bhaluka	77	244	260	60	Gayapahari	122	133	151
26	Bhalukgajar	146	288	313	61	Ghorakata	50	182	248
27	Bharat Chak	156	*	*	62	Ghutlia	168	409	455
28	Bharatdi	118	39	46	63	Gopalchak	29	336	500
29	Bhatdih	79	*	*	64	Gopalchak	209	100	116
30	Bhalin	188	744	848	65	Gopalpur	31	*	*
31	Bhatuikend	99	342	324	66	Gopalpur	74	488	524
32	Bholurdi	97	81	44	67	Gopalpur	172	373	395
33	Bhuiandi	169	438	513	68	Gosanial	37	85	94

ALPHABETICAL LIST OF VILLAGES

14 P. S. KASHIPUR—Contd.

Sl. No.	Name of Villages	Jurisdiction List No.	Population 1971	Population 1981	Sl. No.	Name of Villages	Jurisdiction List No.	Population 1971	Population 1981
1	2	3	4	5	1	2	3	4	5
69	Gosainidi				101	Kalyandi	3	*	*
	alias Birsinghbari	18	96	132	102	Kalyathol	28	497	541
70	Gourangdi	66	1,279	1,466	103	Kantaranguri	21	922	1,244
71	Guhagara	90	245	288	104	Kapistha	57	117	151
72	Hadalda	208	823	1,161	105	Karanjberia	94	172	214
73	Hafidi	137	200	354	106	Kartikganj	41	66	*
74	Ichhamara	199	29	39	107	Kashidi	176	359	437
75	Indrabil	72	204	288	108	Kashipur	34	1,254	1,508
76	Isanda	203	803	930	109	Kathgora	211	985	1,007
77	Jagannathdi	83	88	112	110	Kelahi	95	170	304
78	Jagannathdi	133	554	637	111	Kendtaur	143	125	419
79	Jambad	210	104	133	112	Ketankiari	100	469	598
80	Jambani	103	5	5	113	Kharai	25	132	146
81	Jamkanali	112	*	*	114	Kharikagora	201	205	453
82	Jamkiri	136	586	611	115	Kharni	80	238	286
83	Jamkuri	68	562	651	116	Kristaganj	71	40	40
84	Jekro *alias*				117	Kuardi	53	746	865
	Pachagora	69	507	806	118	Kultore	141	280	324
85	Jhariatdi	45	221	228	119	Kumardi	145	222	253
86	Jiara	189	507	568	120	Kushjuri	148	802	916
87	Jibanpur	20	411	452	121	Kustor	207	783	918
88	Jibanpur	142	267	287	122	Kusumgora			
89	Jihurbana	5	182	205		*alias* Ranjandi	186	750	950
90	Jinamanipur	128	828	879	123	Lajhna	185	211	250
91	Jiyalgoria	91	347	413	124	Lakhipur	190	84	104
92	Jorapukhur				125	Lakrapahari	179	*	*
	alias Sitarampur	11	357	397	126	Lalpur			
93	Jorisha	17	525	625		*alias* Jorthol	153	755	971
94	Jurguridi	43	225	282	127	Lapara	33	2,889	4,047
95	Kadori	131	519	605	128	Lara	205	1,663	2,046
96	Kalajhor	4	480	557	129	Lari	134	388	485
97	Kalapathar	144	1,062	1,127	130	Ledagora	202	388	241
98	Kalidah	85	1,191	1,303	131	Liya	170	384	454
99	Kaliyada	204	269	349	132	Lohat	87	694	841
100	Kalloli	36	674	877	133	Madhuya Patra	183	162	196

ALPHABETICAL LIST OF VILLAGES

14 P. S. KASHIPUR—Contd.

Sl. No.	Name of Villages	Jurisdiction List No.	Population 1971	Population 1981
1	2	3	4	5
134	Mahujora	114	249	218
135	Mahuljodha	61	*	1
136	Mahulkoka	76	315	341
137	Majuramura	58	289	344
138	Majurjura	171	723	895
139	Malancha	152	305	432
140	Manihara	106	2,466	2,613
141	Manjhopra	92	403	484
142	Manpura	51	1,330	1,664
143	Mantoria	102	549	637
144	Maysaradi	16	381	433
145	Mehi	198	1,513	1,631
146	Mekhyada	193	1,168	1,435
147	Mosla	130	217	256
148	Mrigipahari	182	718	810
149	Murlu	119	938	1,031
150	Namogora	93	*	*
151	Namopanch Mahuli	89	339	414
152	Nandaradih	117	*	*
153	Napharmandaldi	184	96	101
154	Narayangar *alias* Karka	39	579	693
155	Nischantapur	123	41	23
156	Pabra	138	848	1,024
157	Pabrapahari	196	1,186	1,280
158	Paharpur	121	498	568
159	Palaskola	22	1,698	2,153
160	Palsara	120	691	814
161	Panija	149	473	557
162	Panrasol	6	387	459
163	Parasiadi	206	214	194
164	Parbedia	82	207	248
165	Pathardiha	81	311	337
166	Pathiariagora	75	176	245
167	Patpur	159	119	151
168	Phusura	108	466	548
169	Pophariathol	195	19	33
170	Radhamadhabpur *alias* Angaradi	113	551	684
171	Raghunathpur	139	319	412
172	Rajra	78	1,178	1,097
173	Rambani	32	478	807
174	Rampur	96	502	528
175	Rampur	109	217	264
176	Rangamati	158	546	972
177	Rangamatia	129	882	956
178	Ranganidi	23	1,084	1,429
179	Rangiladi	30	356	431
180	Rangunigora	63	591	619
181	Rautora	64	259	255
182	Rudra	10	551	701
183	Rugri	24	280	296
184	Saharbera	180	439	403
185	Saldiha	73	256	258
186	Sarjujoria	35	140	278
187	Seja	178	869	1,082
188	Shalaya	194	581	776
189	Shampur	67	165	174
190	Shampur	173	222	230
191	Shiulibari	164	590	662
122	Shyambathan	125	270	288
193	Siada	84	390	489
194	Sidpur	42	115	139
195	Sihika	59	228	209
196	Simla	174	1,479	1,791
197	Sirjam	116	228	156
198	Sonaijuri	1	1,061	1,833
199	Sonathol	147	1,455	1,307
200	Sumaidi	165	306	370
201	Sunra	177	270	285

ALPHABETICAL LIST OF VILLAGES

14 P. S. KASHIPUR—Concld.

Sl. No.	Name of Villages	Jurisdiction List No.	Population 1971	Population 1981	Sl. No.	Name of Villages	Jurisdiction List No.	Population 1971	Population 1981
1	2	3	4	5	1	2	3	4	5
202	Susunidi	26	533	613	207	Tilabani	187	142	140
203	Sutabai	62	2,255	2,441	208	Tilahir	48	353	451
204	Suyaria	38	197	208	209	Ulubera	85	288	399
205	Talajuri	65	1,556	1,611	210	Upar Panchmahuli	88	413	469
206	Tara	181	628	726	211	Uparra	200	1,074	1,278
						Total (Rural)		**105,315**	**123,104**

* Uninhabited

Location Code Number *i. e.* J. L. No. of Mouza (Village)/ Ward No.	Name of Mouza (Village)/ Town/Ward (in absence of Name repeat Ward No.)	Area of Mouza (Village) in Hectares and of Town/ Ward in KM²	No. of Occupied Residential Houses	No. of Households	Total Population (including Institutional and Houseless Population)			Scehduled Castes		Scheduled Tribes	
					Persons	Males	Females	Males	Females	Males	Females
1	2	3	4	5	6	7	8	9	10	11	12
14 P. S. Kashipur											
1	Sonaijuri	771·34	299	301	1,833	925	908	315	342	262	243
2	Dhanjor	46·13	109	109	607	309	298	252	238	..	..
3	Kalyandi	77·70			Uninhabited						
4	Kalajhor	412·38	106	106	557	270	287	2	8	8	2
5	Jihurbana	196·68	37	37	205	103	102	..	..	103	102
6	Panrasol	350·46	89	89	459	233	226	19	15	106	106
7	Chuna	389·31	136	136	671	337	334	65	65	..	..
8	Barsraya	429·38	121	121	613	302	311	..	..	269	281
9	Dalanbani	267·09			Uninhabited						
10	Rudra	190·20	109	109	701	346	355	91	85	2	1
11	Jorapukur *alias* Sitarampur	294·21	59	59	379	198	181	198	181	..	..
12	Bhabanipur	76·89	25	25	180	104	76	26	23	78	53
13	Bar Ahartor	249·29	217	217	1,279	681	598	388	324	24	23
14	Daldali	118·17	49	49	259	135	124	..	..	54	56
15	Bhalagara	425·73	234	234	1,445	715	730	185	185	92	95
16	Maysaradi	99·15	81	81	433	205	228	..	..	205	228
17	Jorisha	234·72	96	96	625	315	310	137	148	2	1
18	Gosaindi *alias* Birsingbari	81·34	16	16	132	72	60	..	..	..	..
19	Beko	363·81	324	324	1,987	1,043	944	670	587	35	43
20	Jibanpur	114·93	83	83	452	210	242	71	81	116	131
21	Kantaranguri	162·28	212	212	1,244	639	605	103	80	33	33
22	Palaskola	310·39	348	348	2,153	1,131	1,022	183	186	86	101
23	Ranganidi	125·05	241	241	1,429	738	691	339	304	1	2
24	Rugri	106·84	49	49	296	149	147	70	60	33	38
25	Kharai	27·92	20	20	146	75	71	75	71	..	..
26	Susunidi	148·92	93	93	613	296	317	284	306	..	..
27	Chhot Ahartor	116·55			Uninhabited						
28	Kalyathal	236·74	95	95	541	273	268	80	85	169	164
29	Gopal Chak	39·66	79	79	500	254	246	207	197	..	..
30	Rangiladi	205·99	67	67	431	220	211	140	130	..	..
31	Gopalpur	437·47			Uninhabited						
32	Rambani	76·89	135	135	807	406	401	134	148	35	31
33	Lapara	322·94	723	724	4,047	2,069	1,978	572	553	46	54

CENSUS ABSTRACT

Literates		MAIN WORKERS													
		Total Main Workers (I—IX)		Cultivators (I)		Agricultural Labourers (II)		Household Industry—Manufacturing, Processing, Servicing and Repairing [V(a)]		Other Workers [III, IV, V(b) & VI to IX]		Marginal Workers		Non-Workers	
Males	Females	Males	Females	Males	Females	Males	Females	Males	Females	Males	Females	Males	Females	Males	Females
13	14	15	16	17	18	19	20	21	22	23	24	25	26	27	28
337	54	418	33	209	..	108	27	1	1	100	5	..	..	507	875
151	5	93	43	51	20	16	23	..	..	26	..	58	4	158	251
										Uninhabited					
137	29	167	153	89	..	62	145	2	2	14	6	..	..	103	134
16	1	62	1	56	1	..	..	..	..	6	..	..	2	41	99
42	4	129	3	111	1	..	1	..	..	18	1	..	..	104	223
146	38	182	17	100	2	48	15	5	..	29	..	..	..	155	317
52	10	191	..	191	..	..	..	..	..	..	..	..	..	111	311
										Uninhabited					
154	18	157	13	122	13	..	..	..	..	35	..	..	..	189	342
101	30	99	27	45	23	21	4	..	..	33	..	4	..	95	154
29	2	51	27	48	27	1	..	..	..	2	..	1	..	52	49
288	41	354	5	170	..	129	4	2	1	53	..	..	1	327	392
47	2	71	63	52	61	4	2	..	..	15	..	..	..	64	61
352	43	325	347	219	318	29	24	..	..	77	5	..	..	390	383
77	15	118	135	64	124	38	10	..	..	16	1	..	..	87	93
110	10	119	22	44	19	12	..	..	..	63	3	28	20	168	268
16	2	35	18	34	18	..	..	..	..	1	..	..	..	37	42
492	133	504	76	215	11	127	44	38	12	124	9	32	60	507	808
112	25	120	7	81	6	1	..	..	..	38	1	..	..	90	235
431	231	314	12	55	3	3	..	25	1	231	8	2	6	323	587
668	259	377	16	22	..	15	2	1	..	339	14	35	1	719	1,005
368	70	297	43	53	32	51	7	2	..	191	4	7	20	434	628
74	27	43	6	12	..	4	1	..	..	27	5	30	2	76	139
21	1	33	35	7	28	7	7	..	..	19	..	..	..	42	36
147	26	149	60	52	36	48	20	..	..	69	4	..	..	147	257
										Uninhabited					
79	11	132	1	5	..	105	1	..	..	22	..	..	..	141	267
139	24	135	5	42	..	14	..	5	..	74	5	..	2	119	239
148	53	105	6	22	..	2	..	..	..	81	6	..	..	115	205
										Uninhabited					
180	43	187	..	80	..	68	..	5	..	34	..	15	..	204	401
1,195	536	883	49	157	9	57	14	97	6	572	20	13	10	1,173	1,919

Location Code Number *i. e.* J. L. No. of Mouza (Village)/ Ward No.	Name of Mouza (Village)/ Town/Ward (in absence of Name repeat Ward No.)	Area of Mouza (Village) in Hectares and of Town/ Ward in KM²	No. of Occupied Residential Houses	No. of Households	Total Population (inculding Institutional and Houseless Population)			Scheduled Castes		Scheduled Tribes	
					Persons	Males	Females	Males	Females	Males	Females
1	2	3	4	5	6	7	8	9	10	11	12
14 P. S. Kashipur—Contd.											
34	Kashipur	49·78	263	264	1,508	763	745	262	239	1	..
35	Sarjujoria	50·99	47	47	278	142	136	72	73	2	4
36	Kalloli	205·18	170	170	877	445	432	184	182	6	11
37	Gosanial	37·23	19	19	94	52	42	21	21	..	..
38	Suyaria	101·58	30	30	208	116	92	57	48	..	..
39	Narayanpur *alias* Karka	236·34	123	123	693	361	332	97	83	67	54
40	Bardaikiari	145·28	114	114	768	400	368	311	276	..	..
41	Kartikganj	132·33			Uninhabited						
42	Sidpur	146·50	25	25	139	71	68	14	12	52	54
43	Jurguridi	133·55	51	51	282	127	155	61	75	56	80
44	Chakalta	289·35	159	159	1,002	520	482	154	138	5	5
45	Jhariatdi	124·24	41	41	228	136	92	39	30	13	8
46	Daulatpur	265·47	151	151	917	473	444	89	61	222	210
47	Chhot Daikiari	43·71	14	14	95	53	42	52	42	..	..
48	Tilahir	50·59	68	68	451	231	220	47	41	..	..
49	Gagnabad	553·61	334	336	2,116	1,125	591	377	346	50	39
50	Ghorakata	157·83	33	33	248	138	110	..	..	125	96
51	Manpura	516·38	260	260	1,664	876	788	390	338	202	172
52	Dauri Mahal	164·52	75	75	450	225	225	..	..	215	213
53	Kuardi	171·59	149	149	865	415	450	96	100	93	118
54	Benadala *alias* Haridi	476·72	106	106	625	318	307	..	..	129	144
55	Dhobari	168·35	129	129	764	399	365	29	24	99	92
56	Aguibad	32·78	8	8	50	23	27	20	25	3	2
57	Kapishta	145·28	22	22	151	71	80	..	..	28	36
58	Majuramura	193·84	71	71	344	170	174	..	..	135	148
59	Sihika	128·29	37	37	209	97	112	..	..	97	112
60	Dhopahari	280·45	98	98	596	295	301	..	..	295	301
61	Mahuljodha	136·38	1	1	1	1	..	..	..	..	..
62	Sutabai	511·12	433	434	2,441	1,216	1,225	224	226	113	112
63	Rangunigora	184·94	104	104	619	300	319	36	35	185	190
64	Rautara	83·37	50	50	255	120	135	1	1	..	..
65	Talajuri	382·43	295	296	1,611	805	806	182	180	82	68
66	Gourangadih	335·89	268	268	1,466	728	738	239	211	88	93

CENSUS ABSTRACT

Literates		MAIN WORKERS: Total Main Workers (I—IX)		Cultivators (I)		Agricultural Labourers (II)		Household Industry—Manufacturing, Processing, Servicing and Repairing [V(a)]		Other Workers [III, IV, V(b) & VI to IX]		Marginal Workers		Non-Workers	
Males	Females	Males	Females	Males	Females	Males	Females	Males	Females	Males	Females	Males	Females	Males	Females
13	14	15	16	17	18	19	20	21	22	23	24	25	26	27	28
372	164	375	35	28	2	74	2	59	3	214	28	16	32	372	678
102	41	58	1	7	..	11	..	..	..	40	1	..	..	84	135
232	104	191	16	24	..	87	7	..	..	80	9	..	..	254	416
19	1	27	20	21	18	2	2	..	..	4	..	..	..	25	22
57	13	46	25	36	22	3	3	..	..	7	..	..	..	70	67
197	41	160	138	114	134	3	3	1	..	42	1	..	..	201	194
211	44	171	5	60	2	34	2	1	..	76	1	5	3	224	360
									Uninhabited						
20	4	31	..	4	..	26	..	..	..	1	..	..	..	40	68
51	10	44	6	30	3	6	2	1	..	7	1	30	4	53	145
256	131	247	87	84	9	85	78	1	..	77	..	..	72	273	323
83	25	54	5	1	1	4	1	..	..	49	3	..	..	82	87
214	52	232	96	79	69	27	14	5	3	121	10	..	..	241	348
34	4	24	2	7	..	6	1	..	..	11	1	..	..	29	40
151	14	95	4	39	1	16	1	..	..	40	2	..	..	136	216
570	183	549	196	200	41	201	146	6	3	142	6	7	45	569	750
61	5	49	3	24	3	..	..	..	..	25	..	22	49	67	58
491	206	382	26	45	..	75	7	38	1	224	18	..	..	494	762
81	8	115	16	68	..	4	4	..	..	43	12	18	74	92	135
212	55	201	19	103	5	50	12	..	..	48	2	24	47	190	384
101	5	175	33	117	6	48	21	4	4	6	2	1	120	142	154
199	28	181	82	127	33	22	48	3	..	29	1	33	11	185	272
..	..	15	12	6	1	9	11	..	..	..	..	..	..	8	15
21	2	40	1	21	..	6	..	2	..	11	1	..	13	31	66
49	2	69	6	49	..	9	1	..	..	11	5	..	36	101	132
14	..	45	3	32	..	3	..	..	..	10	3	..	30	52	79
72	9	175	124	91	44	80	80	..	..	4	..	8	6	112	171
1	..	..	..	..	..	..	..	..	..	..	..	..	..	1	..
526	117	564	139	366	96	91	40	54	2	53	1	..	7	652	1,079
128	32	162	62	68	18	49	33	16	..	29	11	13	70	125	187
82	37	59	..	..	..	..	..	32	..	27	..	5	3	56	132
408	167	339	86	147	1	96	75	22	8	74	2	..	10	466	710
397	192	375	179	145	83	89	84	26	2	115	10	..	..	353	559

Location Code Number *i. e.* J. L. No. of Mouza (Village)/ Ward No.	Name of Mouza (Village)/ Town/Ward (in absence of Name repeat Ward No.)	Area of Mouza (Village) in Hectares and of Town/ Ward in KM²	No. of Occupied Residential Houses	No. of Households	Total Population (including Institutional and Houseless Population)			Scehduled Castes		Scheduled Tribes	
					Persons	Males	Females	Males	Females	Males	Females
1	2	3	4	5	6	7	8	9	10	11	12
14	*P. S. Kashipur*—Contd.										
67	Shyampur	129·50	27	27	174	97	77	..	..	97	77
68	Jamkuri	250·10	111	111	651	329	322	173	158	35	32
69	Jekro *alias* Pachagora	357·74	144	144	806	414	392	43	31	300	301
70	Babirdi	184·94	73	74	394	188	206	67	70	62	69
71	Kristaganj	38·45	6	7	40	24	16	2	..	6	3
72	Indrabill	134·36	51	51	288	147	141	74	65	70	70
73	Saldiha	134·36	43	43	258	119	139	119	139	..	..
74	Gopalpur	50·59	75	75	524	284	240	85	80	..	..
75	Pathariagora	84·18	36	38	245	127	118	7	8	109	99
76	Mahul Koka	96·72	49	49	341	165	176	..	..	22	19
77	Bhaluka	31·97	43	43	260	135	125	63	57	..	..
78	Rajra	251·31	190	190	1,097	556	541	223	221	..	..
79	Bhatdih	52·61			Uninhabited						
80	Kharnni	42·09	49	49	286	137	149	26	22	1	5
81	Pathardiha	42·90	56	56	337	166	171	..	..	14	6
82	Parbedia	45·32	46	46	248	136	112	40	34	..	..
83	Jagannathdih	91·86	18	18	112	65	47	19	11	13	6
84	Siada	216·51	92	92	489	259	230	38	27	..	..
85	Kalidaha	594·08	241	241	1,303	625	678	182	173	43	42
86	Ulubera	157·42	66	66	399	201	198	142	137	59	61
87	Lohat	410·26	144	144	841	421	420	74	83	313	302
88	Upar Panchmahuli	216·10	93	93	469	242	227	42	44	181	170
89	Nama Panch mahuli	209·63	57	57	414	215	199	142	133	73	66
90	Guhagara	125·86	53	53	288	147	141	16	17	113	96
91	Jiyalgoria	187·77	75	75	413	212	201	..	..	209	200
92	Manjhopra	110·88	86	86	484	255	229	161	142	..	..
93	Namogora	62·32			Uninhabited						
94	Karanjberia	92·27	38	38	214	99	115	..	..	99	115
95	Kelahi	91·05	56	56	304	139	165	2	1	137	164
96	Rampur	182·92	109	109	528	250	278	214	227	..	..
97	Bholurdi	52·61	7	7	44	22	22	..	..	22	22
98	Chhelia	287·33	70	70	382	203	179	48	32	60	57
99	Bhatuikend	79·32	63	63	324	150	174	61	59	89	115

CENSUS ABSTRACT

Literates		MAIN WORKERS													
		Total Main Workers (I—IX)		Cultivators (I)		Agricultural Labourers (II)		Household Industry—Manufacturing, Processing, Servicing and Repairing [V(a)]		Other Workers [III, IV, V(b) & VI to IX]		Marginal Workers		Non-Workers	
Males	Females	Males	Females	Males	Females	Males	Females	Males	Females	Males	Females	Males	Females	Males	Females
13	14	15	16	17	18	19	20	21	22	23	24	25	26	27	28
49	11	41	4	34	2	2	2	..	..	5	..	..	..	56	73
139	15	184	..	155	..	11	..	5	..	13	..	3	143	142	179
98	2	237	116	202	57	19	57	1	..	15	2	..	5	177	271
96	32	105	10	33	6	26	3	3	1	43	..	..	..	83	196
10	1	11	4	6	2	2	2	..	..	3	..	..	..	13	12
62	3	81	5	39	2	22	3	1	..	19	..	2	44	64	92
60	13	72	22	14	..	47	15	..	..	11	7	..	5	47	112
209	98	109	11	28	2	35	6	..	..	46	3	..	..	175	229
36	9	61	39	22	4	10	11	20	24	9	..	..	6	66	73
107	50	49	2	30	..	5	2	1	..	13	..	19	46	97	128
45	8	41	5	7	1	24	3	5	1	5	..	21	10	73	110
304	68	122	9	57	9	11	..	2	..	52	..	112	87	322	445
								Uninhabited							
78	33	81	40	46	29	29	11	..	..	6	..	..	..	56	109
100	35	100	78	52	56	28	22	..	..	20	..	..	..	66	93
70	18	67	60	30	38	23	22	..	..	14	..	4	6	65	46
28	14	8	..	2	..	..	..	..	..	6	..	8	3	49	44
173	42	67	2	26	..	3	..	2	..	36	2	47	50	145	178
349	79	298	4	148	..	69	..	38	3	43	1	4	256	323	418
119	32	94	96	33	43	49	53	1	..	11	..	..	..	107	102
140	30	246	83	240	65	1	18	1	..	4	..	6	73	169	264
75	12	141	25	111	18	13	7	1	..	16	..	..	63	101	139
89	24	108	21	78	9	22	12	..	..	8	..	..	4	107	174
81	20	69	35	54	35	..	..	7	..	8	..	..	..	78	106
100	24	104	71	100	71	..	..	1	..	3	..	..	..	108	130
90	22	116	40	48	..	61	38	..	..	7	2	..	..	139	189
								Uninhabited							
42	13	49	39	28	..	19	37	..	..	2	2	..	..	50	76
37	6	72	13	3	..	66	13	..	..	3	..	..	..	67	152
212	116	100	5	88	5	..	..	..	..	12	..	..	..	150	273
7	2	11	3	7	..	3	3	..	..	1	..	..	..	11	19
121	25	98	..	91	..	3	..	3	..	1	..	2	63	103	116
87	21	72	2	66	..	..	..	4	1	2	1	..	27	78	145

Location Code Number *i. e.* J. L. No. of Mouza (Village)/ Ward No.	Name of Mouza (Village)/ Town/Ward (in absence of Name repeat Ward No.)	Area of Mouza (Village) in Hectares and of Town/ Ward in KM²	No. of Occupied Residential Houses	No. of Households	Total Population (inculding Institutional and Houseless Population)			Scheduled Castes		Scheduled Tribes	
					Persons	Males	Females	Males	Females	Males	Females
1	2	3	4	5	6	7	8	9	10	11	12
14 P. S. Kashipur—Contd.											
100	Ketankiari	186·75	114	114	598	295	303	61	53	77	87
101	Agrabad	184·54	64	64	426	218	208	149	145	..	..
102	Mantoria	133·55	112	112	637	331	306	20	20	20	16
103	Jambani	84·98	1	1	5	2	3	2	3	..	..
104	Barmagura *alias* Sialdanga	116·15	99	99	602	310	292	76	64	..	..
105	Banedi	96·32	38	38	159	81	78	80	78	..	..
106	Manihara	444·76	434	437	2,613	1,341	1,272	203	207	8	..
107	Adali	228·65	31	31	188	101	87	..	..	101	87
108	Phusura	160·26	95	95	548	261	287	65	59	34	39
109	Rampur	97·53	41	41	264	128	136	..	..	..	..
110	Dumba Pahari	100·05	52	52	321	151	170	54	56	..	..
111	Bardiha	72·84	71	71	462	243	219	20	29	..	..
112	Jamkanali	3·24			Uninhabited						
113	Radhamadhabpur *alias* Angardi	110·88	117	117	684	329	355	..	..	91	101
114	Mahujora	187·77	49	49	218	106	112	24	22	82	90
115	Bhabanipur	70·82	67	67	358	195	163	119	98	59	52
116	Sirjam	124·64	32	32	156	80	76	15	14	..	..
117	Nandaradih	61·92			Uninhabited						
118	Bharatdi	28·33	9	9	46	20	26	..	..	20	26
119	Murlu	240·38	178	178	1,031	526	505	11	10	207	187
120	Palsara	399·43	160	160	814	409	405	13	9	396	396
121	Paharpur	360·58	114	114	568	284	284	15	19	265	258
122	Gayapahari	82·15	22	22	151	76	75	..	..	27	25
123	Nischintapur	86·60	4	4	23	13	10	..	..	13	10
124	Dejori	95·10	22	22	123	64	59	..	..	58	48
125	Shyambathan	109·27	46	46	288	148	140	50	43	62	63
126	Dhulapahari	86·60	43	43	221	106	115	106	115	..	..
127	Barra	335·48	318	318	1,876	932	944	409	383	69	76
128	Jinamanipur	243·22	155	155	879	448	431	163	146	95	90
129	Rangamatia	255·36	152	152	956	469	487	38	39	150	177
130	Mosla	133·14	43	43	256	118	138	3	2	91	104
131	Kadori	265·47	110	110	605	301	304	109	96	125	137
132	Chapri	246·86	87	87	528	267	261	171	169	86	88

CENSUS ABSTRACT

Literates		MAIN WORKERS													
		Total Main Workers (I—IX)		Cultivators (I)		Agricultural Labourers (II)		Household Industry—Manufacturing, Processing, Servicing And Repairing [V(a)]		Other Workers [III, IV, V(b) & VI to IX]		Marginal Workers		Non-Workers	
Males	Females	Males	Females	Males	Females	Males	Females	Males	Females	Males	Females	Males	Females	Males	Females
13	14	15	16	17	18	19	20	21	22	23	24	25	26	27	28
135	60	153	170	96	134	35	36	..	..	22	..	12	12	130	121
134	55	109	80	61	47	37	33	..	..	11	..	..	..	109	128
198	70	171	70	107	45	21	21	1	3	42	1	..	..	160	236
2	1	2	2	..	..	..	..	2	2	..	..	..	..	..	1
210	126	76	7	24	1	5	5	5	1	42	..	45	39	189	246
3	..	13	3	3	..	9	2	..	1	1	..	36	43	32	32
958	467	357	41	117	15	27	9	23	11	190	6	181	131	803	1,100
11	2	63	38	51	29	7	8	..	..	5	1	8	19	30	30
121	24	145	94	75	72	17	22	1	..	52	..	2	1	114	192
96	39	68	36	40	33	4	3	..	..	24	..	..	..	60	100
103	61	73	13	41	13	..	..	..	..	32	..	..	..	78	157
188	88	81	3	28	..	10	3	..	..	43	..	5	11	157	205
									Uninhabited						
161	55	164	18	62	..	47	17	29	..	26	1	1	23	164	314
40	8	59	14	42	7	12	7	..	..	5	..	4	20	43	78
92	26	75	..	36	..	21	..	1	..	17	..	4	3	116	160
53	8	47	..	29	..	15	..	1	..	2	..	..	..	33	76
									Uninhabited						
5	..	15	3	2	..	13	3	..	..	..	..	..	..	5	23
231	58	284	111	259	104	1	4	4	3	20	..	..	..	242	394
69	3	247	272	243	272	..	..	..	..	4	..	..	..	162	133
51	6	192	19	168	7	19	12	2	..	3	..	..	..	92	265
40	18	34	..	19	..	5	..	1	..	9	..	..	..	42	75
3	..	5	3	5	2	..	1	..	..	..	..	..	..	8	7
24	4	40	11	31	6	3	5	..	..	6	..	..	..	24	48
59	17	77	23	52	11	19	12	..	..	6	..	..	..	71	117
9	..	78	49	26	21	52	28	..	..	..	..	..	..	28	66
544	219	404	130	225	43	97	86	2	..	80	1	..	..	528	814
180	53	273	128	196	75	47	50	10	..	20	3	1	5	174	298
311	118	201	116	141	73	34	43	1	..	25	..	..	..	268	371
52	23	50	32	44	32	..	..	..	..	6	..	..	..	68	106
111	7	141	66	134	65	..	1	..	..	7	..	13	2	147	236
154	54	139	83	97	39	30	44	1	..	11	..	..	..	128	178

Location Code Number *i. e.* J. L. No. of Mouza (Village)/ Ward No.	Name of Mouza (Village)/ Town/Ward (in absence of Name repeat Ward No.)	Area of Mouza (Village) in Hectares and of Town/ Ward in KM²	No. of Occupied Residen-tial Houses	No. of House-holds	Total Population (including Institutional and Houseless Population)			Scehduled Castes		Scheduled Tribes	
					Persons	Males	Females	Males	Females	Males	Females
1	2	3	4	5	6	7	8	9	10	11	12
14 P. S. Kashipur—Contd.											
133	Jagannathdi	312·42	112	113	637	320	317	28	21	223	230
134	Lari	171·18	85	85	485	229	256	69	84	90	102
135	Balarampur	74·46	17	17	101	44	57	..	..	44	57
136	Jamkiri	299·87	105	105	611	302	309	162	168	104	107
137	Haridi	241·19	56	56	354	180	174	22	16	93	92
138	Pabra	187·37	182	182	1,024	508	516	115	107	82	91
139	Raghunathpur	125·05	65	65	412	204	208	187	188	17	20
140	Barbandiya	82·96			Uninhabited						
141	Kultore	158·64	61	61	324	166	158	54	62	18	19
142	Jibanpur	169·57	56	56	287	152	135	..	..	148	128
143	Kendtanr	113·31	67	67	419	270	149	191	127	44	1
144	Kalapathar	203·15	204	204	1,127	577	550	241	251	..	..
145	Kumardi	65·55	47	47	253	127	126	8	7	..	..
146	Bhalukgajar	110·88	65	65	313	151	162	119	135	..	..
147	Sonathol	149·33	244	244	1,307	652	655	154	171	..	..
148	Kushjuri	337·91	188	188	916	435	481	195	214	148	173
149	Panija	289·35	100	100	557	273	284	132	139	138	143
150	Bodma	299·87	144	144	763	403	360	141	123	62	56
151	Amlabahal	178·47	143	143	882	453	429	24	21	202	164
152	Malancha	204·37	73	73	432	204	228	57	59	139	158
153	Lalpur *alias* Jorthol	324·96	167	167	971	501	470	136	121	87	105
154	Akundgora	86·60			Uninhabited						
155	Dhatla	510·31	104	104	641	326	315	31	29	101	109
156	Bharatchak	6·07			Uninhabited						
157	Duliabar	123·02	104	104	582	290	292	187	202	..	..
158	Rangamati	101·17	111	111	572	295	277	44	40	35	36
159	Patpur	72·84	20	20	151	82	69	..	..	15	14
160	Amshala	40·07	6	6	45	23	22	18	17	..	..
161	Belyadanga	224·20	61	61	329	163	166	44	49	..	..
162	Dalalata	201·94	34	34	214	109	105	..	..	56	57
163	Baykara	266·28	52	52	305	174	131	..	..	6	13
164	Shiulibari	176·44	116	116	662	337	325	112	92	43	47
165	Sumaidi	329·01	69	69	370	192	178	..	..	76	72

CENSUS ABSTRACT

Literates		MAIN WORKERS													
		Total Main Workers (I—IX)		Cultivators (I)		Agricultural Labourers (II)		Household Industry—Manufacturing, Processing, Servicing and Repairing [V(a)]		Other Workers [III, IV, V(b) & VI to IX]		Marginal Workers		Non-Workers	
Males	Females	Males	Females	Males	Females	Males	Females	Males	Females	Males	Females	Males	Females	Males	Females
13	14	15	16	17	18	19	20	21	22	23	24	25	26	27	28
67	7	169	19	144	16	12	2	10	1	3	..	..	..	151	298
98	35	132	32	132	32	..	..	..	..	..	..	..	..	97	224
26	9	29	11	27	11	..	..	..	..	2	..	..	..	15	46
151	45	174	153	99	79	67	74	..	..	8	..	..	..	128	156
73	7	88	34	49	23	19	8	9	2	11	1	5	13	87	127
266	50	248	134	123	58	66	60	26	16	33	..	..	6	260	376
136	40	85	6	63	2	18	4	..	..	4	..	14	24	105	178
									Uninhabited						
97	38	78	6	42	1	30	5	..	..	6	..	3	19	85	133
48	2	84	42	69	37	12	5	..	..	3	..	2	34	66	59
161	10	65	14	5	..	46	13	1	1	13	..	23	56	182	79
301	225	305	15	88	2	117	11	62	1	38	1	1	118	271	417
40	..	68	2	58	..	7	1	3	1	..	..	..	5	59	119
40	6	72	34	17	..	55	34	..	..	..	..	..	..	79	128
434	191	288	92	127	3	85	78	8	3	68	8	3	3	361	560
195	49	166	20	143	10	8	7	5	..	10	3	37	79	232	382
78	4	112	143	103	138	2	4	3	1	4	..	3	..	158	141
131	27	192	58	92	4	63	39	25	15	12	..	..	1	211	301
179	38	192	9	79	..	63	2	23	2	27	5	17	36	244	384
64	16	112	79	58	38	48	40	..	..	6	1	3	4	89	145
111	13	253	39	181	33	62	6	3	..	7	..	..	..	248	431
									Uninhabited						
128	34	110	18	66	16	17	..	..	..	27	2	43	81	173	216
									Uninhabited						
125	52	145	84	54	17	73	66	..	..	18	1	7	..	138	208
141	49	141	31	64	1	59	28	2	2	16	..	1	..	153	246
37	2	34	11	25	6	4	5	..	..	5	..	..	..	48	58
11	1	10	10	9	10	..	..	..	..	1	..	..	..	13	12
58	10	81	47	36	2	25	45	..	..	20	..	..	..	82	119
44	5	54	3	25	2	20	1	..	..	9	..	12	1	43	101
80	20	63	80	35	63	6	17	..	..	22	..	8	10	103	41
121	23	154	171	75	105	43	60	9	6	27	..	50	29	133	125
56	5	89	..	76	..	5	..	..	..	8	..	5	57	98	121

Location Code Number *i. e.* J. L. No. of Mouza (Village)/ Ward No.	Name of Mouza (Village)/ Town/Ward (in absence of Name repeat Ward No.)	Area of Mouza (Village) in Hectares and of Town/ Ward in KM²	No. of Occupied Residen-tial Houses	No. of House-holds	Total Population (including Institutional and Houseless Population)			Scehduled Castes		Scheduled Tribes	
					Persons	Males	Females	Males	Females	Males	Females
1	2	3	4	5	6	7	8	9	10	11	12
14	*P. S. Kashipur*—Contd.										
166	Gamarkunri	282·47	116	117	578	298	280	3	1	143	136
167	Dhanera	276·81	138	138	696	350	346	165	141	33	39
168	Ghutlia	307·56	78	78	455	223	232	40	37	..	..
169	Bhuiandi	152·57	112	112	513	256	257	..	..	249	252
170	Liya	297·85	72	72	454	223	231	11	8	7	5
171	Majurjura	271·95	168	168	895	419	476	9	15	308	336
172	Gopalpur	183·73	81	81	395	196	199	..	..	196	199
173	Shampur	93·08	46	46	230	118	112	..	..	118	112
174	Simla	967·61	353	353	1,791	917	874	82	59	445	432
175	Damankiari	512·74	213	213	1,206	592	614	10	10	436	447
176	Kashidi	213·27	78	78	437	208	229	..	..	148	170
177	Sunra	152·97	50	50	285	143	142	..	..	143	142
178	Seja	284·09	209	209	1,082	534	548	57	52	284	283
179	Lakrapahari	139·62			Uninhabited						
180	Saharbera	220·15	84	84	403	204	199	..	..	204	199
181	Tara	396·59	122	122	726	369	357	163	146	53	52
181	Mrigipahari	411·97	149	149	810	416	394	..	..	252	238
183	Madhuyapatra	36·83	39	39	196	101	95	..	..	..	..
184	Napharmandaldi	117·36	18	18	101	50	51	..	..	50	51
185	Lajhna	194·25	48	48	250	126	124	36	42	25	15
186	Kusumgora *alias* Ranjandi	558·47	157	157	950	470	480	93	115	175	165
187	Tilabani	141·64	24	24	140	69	71	..	..	66	70
188	Bhalin	347·22	149	150	848	419	429	32	33	100	112
189	Jiara	274·38	105	105	568	266	302	..	..	217	241
190	Lakshipur	187·37	22	22	104	54	50	2	3	52	47
191	Chaka	193·44	40	40	243	117	126	..	..	117	126
192	Agardi	117·36	135	135	787	395	392	50	50	14	19
193	Mekhyada	469·04	249	249	1,435	723	712	105	117	52	31
194	Shalaya	190·20	116	116	776	388	388	66	64	101	102
195	Pophariathol	374·33	7	7	33	18	15	..	..	18	15
196	Pabrapahari	389·71	222	222	1,280	647	633	143	147	204	182
197	Chitra	571·02	243	243	1,295	663	632	9	8	308	301
198	Mehi	488·46	313	314	1,631	836	795	16	13	637	599

CENSUS ABSTRACT

Literates		MAIN WORKERS													
		Total Main Workers (I—IX)		Cultivators (I)		Agricultural Labourers (II)		Household Industry—Manufacturing, Processing, Servicing and Repairing [V(a)]		Other Workers [III, IV, V(b) & VI to IX]		Marginal Workers		Non-Workers	
Males	Females	Males	Females	Males	Females	Males	Females	Males	Females	Males	Females	Males	Females	Males	Females
13	14	15	16	17	18	19	20	21	22	23	24	25	26	27	28
129	36	149	23	89	7	12	12	17	..	31	4	25	98	124	159
119	45	126	..	47	..	55	..	3	..	21	..	4	81	220	265
140	42	109	..	88	..	4	..	2	..	15	..	..	63	114	169
78	10	158	6	153	6	..	..	4	..	1	..	..	1	98	250
103	36	90	18	53	11	9	7	12	..	16	..	20	88	113	125
154	32	251	156	189	147	6	8	28	..	28	1	..	1	168	319
35	2	64	23	33	3	23	20	1	..	7	..	59	100	73	76
17	1	44	13	31	6	6	7	..	..	7	..	28	57	46	42
314	96	456	24	390	13	7	7	..	..	59	4	..	..	461	850
292	99	264	21	204	10	37	8	1	1	22	2	24	120	304	473
65	12	108	113	76	87	26	26	..	..	6	..	..	..	100	116
31	..	90	72	65	49	16	21	..	..	9	2	..	1	53	69
176	33	275	168	216	158	17	10	10	..	32	..	..	..	259	380
								Uninhabited							
63	7	120	94	32	23	87	71	..	..	1	..	..	..	84	105
203	82	151	11	66	3	50	7	..	..	35	1	34	2	184	344
154	36	199	..	106	..	71	..	5	..	17	..	8	199	209	195
64	16	48	8	28	..	4	1	9	7	7	..	11	44	42	43
15	4	22	2	21	..	..	2	..	..	1	..	..	..	28	49
73	21	60	2	46	1	..	1	..	..	14	..	8	75	58	47
227	101	186	122	99	60	54	59	6	3	27	..	..	3	284	355
23	3	19	39	19	39	..	..	..	..	..	..	1	..	49	32
265	97	165	19	98	5	25	12	6	1	36	1	61	192	193	218
59	8	132	..	131	..	..	..	..	..	1	..	..	151	134	151
13	..	34	27	4	..	30	27	..	..	..	..	..	..	20	23
37	2	64	..	18	..	46	..	..	..	..	..	1	..	52	126
270	115	179	81	77	..	30	54	25	24	47	3	21	124	195	187
404	86	408	26	278	17	18	7	59	2	53	..	..	..	315	686
251	114	160	100	30	3	89	94	3	3	38	..	9	136	219	152
3	..	9	8	..	..	9	8	..	..	..	..	..	..	9	7
380	134	313	130	213	71	42	53	21	6	37	..	..	5	334	498
341	103	298	80	258	67	20	10	3	3	17	..	34	119	331	433
319	52	292	16	257	8	8	4	10	4	17	..	132	461	412	318

Location Code Number *i. e.* J. L. No. of Mouza (Village)/ Ward No.	Name of Mouza (Village)/ Town/Ward (in absence of Name repeat Ward No.)	Area of Mouza (Village) in Hectares and of Town/ Ward in KM²	No. of Occupied Residen- tial Houses	No. of House- holds	Total Population (including Institutional and Houseless Population)			Scehduled Castes		Scheduled Tribes	
					Persons	Males	Females	Males	Females	Males	Females
1	2	3	4	5	6	7	8	9	10	11	12
14	*P. S. Kashipur*—Concld .										
199	Ichamara	397·81	5	5	39	24	15	2	..	1	..
200	Uparra	380·41	232	232	1,278	640	638	269	242	314	334
201	Kharikagora	207·20	73	73	453	237	216	164	139	71	74
202	Ledagora	139·62	43	43	241	118	123	..	..	118	123
203	Isanda	247·26	154	154	930	467	463	335	324	121	126
204	Kaliyada	132·74	68	68	349	176	173	31	30	77	79
205	Lara	521·64	364	364	2,046	1,006	1,040	448	433	430	477
206	Parasiadi	134·76	40	40	194	95	99	..	..	90	96
207	Kustor	602·18	130	130	918	435	483	142	162	142	152
208	Hadalda	257·79	187	188	1,161	630	531	348	330	220	142
209	Gopalchak	81·75	20	20	116	62	54	..	..	58	52
210	Jambad	81·34	16	16	133	69	64	61	56	..	..
211	Kathgora	362·19	209	209	1,007	474	533	34	41	365	414
	Adra (NM)	8·79	3,949	3,975	21,108	11,390	9,718	1,464	1,335	88	71
	Rural	439·2	21,502	21,522	123,104	62,230	60,874	17,096	16,320	17,518	17,585
	Urban	*8·8*	*3,949*	*3,975*	*21,108*	*11,390*	*9,718*	*1,464*	*1,335*	*88*	*71*
	Grand Total	**448·0**	**25,451**	**25,497**	**144,212**	**73,620**	**70,592**	**18,560**	**17,655**	**17,606**	**17,656**

CENSUS ABSTRACT

Literates		MAIN WORKERS													
		Total Main Workers (I—IX)		Cultivators (I)		Agricultural Labourers (II)		Household Industry—Manufacturing, Processing, Servicing and Repairing [V(a)]		Other Workers [III, IV, V(b) & VI to IX]		Marginal Workers		Non-Workers	
Males	Females	Males	Females	Males	Females	Males	Females	Males	Females	Males	Females	Males	Females	Males	Females
13	14	15	16	17	18	19	20	21	22	23	24	25	26	27	28
12	10	10	..	5	..	..	..	..	..	5	..	1	9	13	6
255	40	260	154	153	51	86	102	4	1	17	..	74	184	306	300
134	12	111	5	69	..	33	3	5	1	4	1	12	97	114	114
46	8	11	4	7	1	2	2	..	..	2	1	59	76	48	43
186	26	196	..	180	..	9	..	..	..	7	..	62	5	209	458
95	26	78	8	45	1	10	3	12	..	11	4	18	39	80	126
412	53	303	120	184	69	62	48	11	..	46	3	212	405	491	515
35	11	58	55	56	54	2	1	..	..	..	..	..	..	37	44
227	99	217	26	104	1	67	25	4	..	42	..	14	76	204	381
430	92	227	94	190	92	2	..	5	..	30	2	62	10	341	427
29	4	32	26	29	16	3	8	..	..	..	2	..	2	30	26
53	16	36	4	24	1	10	3	..	..	2	..	..	31	33	29
161	37	254	182	147	125	85	57	2	..	20	..	..	2	220	349
8,307	5,568	4,886	400	12	..	10	..	60	..	4,804	400	8	3	6,496	9,315
29,470	8,859	28,579	8,606	15,655	4,858	5,560	3,227	1,091	207	6,273	314	2,178	5,593	31,473	46,675
8,307	*5,568*	*4,886*	*400*	*12*	..	*10*	..	*60*	..	*4,804*	*400*	*8*	*3*	*6,496*	*9,315*
37,777	**14,427**	**33,465**	**9,006**	**15,667**	**4,858**	**5,570**	**3,227**	**1,151**	**207**	**11,077**	**714**	**2,186**	**5,596**	**37,969**	**55,990**

ALPHABETICAL LIST OF VILLAGES

15 P. S. HURA

Sl. No.	Name of Villages	Jurisdiction List No.	Population 1971	Population 1981
1	2	3	4	5
1	Alakdihi	32	320	323
2	Amghata	81	338	392
3	Amlatara	57	864	981
4	Arjunjora	51	664	716
5	Bagdisha	13	287	429
6	Bahukakata	11	273	404
7	Baragram	68	1,845	2,145
8	Bara Panjamia	1	514	571
9	Bariarpur	59	744	819
10	Batabathan	7	151	144
11	Bathandi	3	728	849
12	Beshamtanr	50	*	*
13	Betabahal	12	168	236
14	Bhagaband	88	1,522	1,712
15	Bispuria	107	2,379	2,639
16	Chakalta	76	1,349	1,566
17	Chak Gopalpur	69	115	138
18	Chanchhipathar	115	231	232
19	Chatumadar	60	1,290	1,338
20	Chhalagara	106	245	231
21	Chirugora	99	*	*
22	Chitra	25	431	498
23	Chorgali	55	395	376
24	Daldali	73	1,988	2,327
25	Dandudi	65	809	954
26	Dapang	48	347	445
27	Deshra	2	584	699
28	Deuli	84	1,101	1,162
29	Dhabani	105	1,911	2,145
30	Dhadkigora	114	*	41
31	Dhagra	10	393	397
32	Dhanga Pahari *alias* Dhangagara	101	236	245
33	Dholkata	83	811	954
34	Dimbad	110	136	170
35	Dumarshol	19	*	50
36	Dum Dumi	30	457	577
37	Dumkadi	43	651	714
38	Gaurbasa	86	318	390
39	Gundlubari	34	395	550
40	Gurda	36	283	422
41	Hatibari	45	314	325
42	Hatikundar	56	1,211	1,317
43	Hura	91	1,845	2,305
44	Hurakeshabpur	78	600	706
45	Hurlung	46	491	579
46	Jambad	21	867	1,069
47	Jobrra	33	1,164	1,421
48	Jojodi	29	815	847
49	Jorberya	109	289	318
50	Kajali	58	251	285
51	Kalaboni	8	3,513	3,955
52	Kaliabasa	98	1,310	1,470
53	Kapasgora	75	252	267
54	Kapatkata	39	228	267
55	Karandi	64	725	780
56	Karruduba	53	508	544
57	Keshargarh	54	3,025	3,315
58	Khairipihira	82	1,833	2,168
59	Kharihara *alias* Rangadi	16	400	519
60	Kharpora	17	424	508
61	Kudlung	52	1,267	1,495
62	Kulabahal	47	764	988
63	Kulgara	42	1,273	1,349
64	Kumrabad	102	233	295
65	Kunardi	104	292	312
66	Kundrudi	97	264	247
67	Kusumjuria	85	709	867
68	Ladhurka	24	3,021	3,187
69	Laikdi	41	257	325

ALPHABETICAL LIST OF VILLAGES

15 P. S. HURA

Sl. No.	Name of Villages	Jurisdiction List No.	Population 1971	Population 1981
1	2	3	4	5
70	Lakrakhundi	28	*	*
71	Lakshanpur	40	1,834	2,372
72	Ledadi	71	623	718
73	Madhabpur	5	488	612
74	Madhuban	77	552	704
75	Majhladanga	112	84	57
76	Manguralalpur	72	3,347	3,807
77	Manpur	74	652	790
78	Matalpara *alias* Nutandi	18	195	261
79	Modandihi	27	282	318
80	Motipur	90	1,101	1,318
81	Nadiha	44	866	1,011
82	Nayadi	96	1,351	1,405
83	Nimdiha	26	375	401
84	Nischintapur	63	842	878
85	Paharpur	92	467	544
86	Pakhuria	94	1,093	1,219
87	Palgan	89	488	589
88	Palma	79	415	547
89	Panchudi	31	65	79
90	Purasibona	6	904	1,015
91	Parsiya	116	2,098	2,522
92	Phulberia	37	*	*
93	Phulphundi	87	477	560
94	Pialsol	66	112	143
95	Pinrra	9	1,066	1,205
96	Pirallor	62	242	340
97	Pratappur	93	509	590
98	Punchadi	35	540	673
99	Pursudadi	95	247	267
100	Raisa	61	500	451
101	Rakhyara	113	1,476	1,605
102	Rampur	108	438	454
103	Rangamatya	70	449	525
104	Saharjuri	22	571	525
105	Sahandi	23	*	*
106	Sarchaklta	67	484	540
107	Satkalla	80	279	330
108	Shaldiha	38	297	359
109	Shamukgoria	103	687	769
110	Shushumia	15	50	185
111	Shyamaluta	14	657	645
112	Shyamnagar	20	230	262
113	Sijumakhna	49	818	1,005
114	Sinara	111	37	47
115	Tanginayada	100	1,575	1,180
116	Tilabani	4	567	633
	Total (Rural)		**83,848**	**95,471**

* Uninhabited

Location Code Number *i. e.* J. L. No. of Mouza (Village)/ Ward No.	Name of Mouza (Village)/ Town/Ward (in absence of Name repeat Ward No.)	Area of Mouza (Village) in Hectares and of Town/ Ward in KM²	No. of Occupied Residential Houses	No. of Households	Total Population (including Institutional and Houseless Population)			Scheduled Castes		Scheduled Tribes	
					Persons	Males	Females	Males	Females	Males	Females
1	2	3	4	5	6	7	8	9	10	11	12
	15 P. S. Hura										
1	Bara Panjania	481·42	103	103	571	290	281	40	28	6	..
2	Deshra	366·38	133	133	699	343	356	118	117	18	29
3	Bathandi	149·35	153	153	849	441	408	34	21	..	..
4	Tilabani	230·28	114	114	633	316	317	81	84	80	82
5	Madhabpur	300·68	105	105	612	310	302	165	164	23	10
6	Parasibana	383·31	171	171	1,015	500	515	77	80	17	19
7	Bata Bathan	59·13	23	23	144	68	76	3	4	..	..
8	Kalabani	1,499·79	674	674	3,955	2,040	1,915	832	795	664	656
9	Pinrra	843·60	209	209	1,205	604	601	58	51	407	422
10	Dhagra	166·95	74	74	397	188	209	..	..	182	204
11	Bahukakata	123·06	78	78	404	209	195	..	..	204	193
12	Betabahal	432·74	43	43	236	104	132	..	..	104	132
13	Bagdisha	178·55	71	71	429	205	224	..	..	132	148
14	Shyamaluta	342·11	123	123	645	294	351	142	167	102	118
15	Shushunia	170·07	30	30	185	103	82	21	13	29	29
16	Kharipara *alias* Rangadi	110·88	88	89	519	267	252	30	31	..	..
17	Kharpora	181·02	93	93	508	269	239	40	40	131	105
18	Matalpara *alias* Nutandi	194·72	40	40	261	127	134	..	..	127	134
19	Dumarsol	145·94	8	8	50	25	25	4	4	21	21
20	Shyamnagar	193·61	41	41	262	133	129	133	129	..	..
21	Jambad	290·23	184	184	1,069	546	523	135	128	..	..
22	Saharjuri	344·10	80	80	525	260	265	126	130	11	14
23	Sahandi	41·04			Uninhabited						
24	Ladhurka	626·79	524	528	3,187	1,628	1,559	638	588	..	..
25	Chitra	183·53	98	98	498	246	252	10	9	26	27
26	Nimdiha	191·81	81	81	401	197	204	30	30	56	75
27	Modandihi	79·51	62	63	318	165	153	..	..	24	15
28	Lakrakundi	15·77			Uninhabited						
29	Jojodi	245·73	149	149	847	435	412	99	90	..	..
30	Dumdumi	243·23	91	91	577	280	297	1	..	78	85
31	Panchadi	81·94	13	13	79	39	40	..	..	..	..
32	Alakdihi	76·24	59	59	323	155	168	2	..	..	..
33	Jobrra	456·62	242	242	1,421	745	676	221	200	24	13

CENSUS ABSTRACT

Literates		MAIN WORKERS													
		Total Main Workers (I—IX)		Cultivators (I)		Agricultural Labourers (II)		Household Industry—Manufacturing, Processing, Servicing and Repairing [V(a)]		Other Workers III, IV, V(b) & VI to IX]		Marginal Workers		Non-Workers	
Males	Females	Males	Females	Males	Females	Males	Females	Males	Females	Males	Females	Males	Females	Males	Females
13	14	15	16	17	18	19	20	21	22	23	24	25	26	27	28
110	17	109	..	73	..	10	..	2	..	24	..	55	137	126	144
151	38	165	35	74	5	64	24	1	2	26	4	43	213	135	108
215	29	254	193	194	144	24	38	19	11	17	..	8	34	179	181
155	31	138	2	72	1	46	1	8	..	12	..	2	31	176	284
131	23	105	26	75	24	14	2	1	..	15	..	38	89	167	187
188	48	220	132	169	115	30	16	2	1	19	..	..	2	280	381
41	14	27	..	21	..	4	..	..	..	2	..	..	..	41	76
1,055	268	1,060	254	699	172	155	51	59	20	147	11	18	65	962	1,596
183	39	329	238	204	161	81	68	6	8	38	1	26	41	249	322
51	6	107	37	101	34	..	..	2	..	4	3	17	92	64	80
58	11	99	80	83	63	8	16	1	..	7	1	54	77	56	38
46	12	51	67	35	64	2	3	..	..	14	..	..	..	53	65
71	3	126	10	96	..	11	9	..	..	19	1	1	76	78	138
92	14	169	172	81	103	72	67	2	1	14	1	..	..	125	179
44	4	49	..	33	..	10	..	..	..	6	..	..	..	54	82
93	13	133	6	92	..	9	..	3	..	29	6	..	1	134	245
85	14	170	160	138	121	13	35	17	2	2	2	..	..	99	79
19	..	44	2	41	..	3	2	..	..	..	..	10	2	73	130
9	..	17	16	15	11	2	5	..	..	..	..	..	..	8	9
55	7	48	5	45	4	2	2	..	..	1	..	2	5	83	118
149	19	313	92	157	12	111	78	2	2	43	..	8	143	225	288
103	5	153	..	109	..	34	..	..	..	10	..	..	1	107	264
								Uninhabited							
1,011	554	751	150	197	12	209	122	41	5	304	11	7	33	870	1,376
85	9	119	87	67	55	23	32	12	..	17	..	4	58	123	107
87	13	86	56	74	50	7	6	2	..	3	..	18	76	93	72
78	14	57	17	48	17	5	..	..	..	4	..	34	79	74	57
								Uninhabited							
203	61	231	23	207	22	..	..	5	1	19	..	..	..	204	389
105	23	149	100	97	71	16	11	10	8	26	10	13	26	118	171
14	..	16	..	13	..	2	..	..	..	1	..	5	28	18	12
69	20	81	..	72	..	1	..	..	..	8	..	6	102	68	66
387	93	410	288	159	177	107	67	50	14	94	30	6	66	329	32

Location Code Number *i. e.* J. L. No. of Mouza (Village)/ Ward No.	Name of Mouza (Village)/ Town/Ward (in absence) of name repeat Ward No.)	Area of Mouza (Village) in Hectares and of Town/ Ward in KM²	No. of Occupied Residential Houses	No. of Households	Total Population (including Institutional) and Houseless Population)			Scheduled Castes		Scheduled Tribes	
					Persons	Males	Females	Males	Females	Males	Females
1	2	3	4	5	6	7	8	9	10	11	12
	15 P. S. Hura—Contd.										
34	Gundlubari	200·75	91	91	550	270	280	159	148	85	100
35	Punchadi	221·36	115	115	673	355	318	102	86	..	..
36	Gurda	149·73	65	65	422	220	202	220	202	..	..
37	Phulberia	46·16			Uninhabited						
38	Shaldiha	157·42	57	57	359	189	170	83	70	..	..
39	Kapat Kota	145·51	42	42	267	134	133	134	133	..	..
40	Lakshanpur	353·36	345	345	2,372	1,181	1,191	236	221	8	10
41	Laikdi	129·63	61	61	325	170	155	111	101	..	..
42	Kulgora	528·09	247	247	1,349	687	662	38	38	100	100
43	Dumkodi	448·33	134	134	714	361	353	38	27	236	246
44	Nadiha	452·55	175	175	1,011	500	511	25	30	96	95
45	Hati Peari	127·31	64	64	325	163	162	..	..	23	26
46	Hurlung	223·55	103	103	579	298	281	47	40	39	33
47	Kulabahal	371·03	159	159	988	566	422	30	7	159	123
48	Dapang	222·32	75	75	445	225	220	36	29	..	..
49	Sijumakhna	551·11	167	168	1,005	540	465	49	30	167	116
50	Besamtanr	109·72			Uninhabited						
51	Arjunjora	330·63	127	127	716	368	348	107	98	..	..
52	Kudlung	1,153·28	242	242	1,495	764	731	4	6	139	137
53	Karruduba	775·59	117	117	544	273	271	12	13	184	172
54	Keshargarh	1,398·74	582	583	3,315	1,719	1,596	671	624	539	500
55	Chorgali	392·52	81	82	376	193	183	5	4	184	179
56	Hatikundar	721·64	240	240	1,317	678	639	27	29	559	539
57	Amlatara	330·53	173	174	981	480	501	37	49	30	31
58	Kajali	137·90	43	43	285	142	143	..	..	51	55
59	Bariarpur	443·20	159	159	819	426	393	63	61	207	193
60	Chatumatar	419·36	262	263	1,338	681	657	113	106	92	59
61	Raisa	244·59	83	83	451	206	245	14	13	192	232
62	Piralloa	277·27	73	73	340	180	160	..	..	175	155
63	Nischintapur	232·00	165	165	878	430	448	..	..	301	312
64	Karandi	484·31	146	147	780	392	388	25	26	43	54
65	Dandudi	338·18	172	174	954	534	420	37	40	104	21
66	Pialsal	166·60	25	26	143	73	70	1	1	..	..

CENSUS ABSTRACT

Literates		MAIN WORKERS: Total Main Workers (I—IX)		Cultivators (I)		Agricultural Labourers (II)		Household Industry—Manufacturing, Processing, Servicing and Repairing [V(a)]		Other Workers [III, IV, V(b) & VI to IX]		Marginal Workers		Non-Workers	
Males	Females	Males	Females	Males	Females	Males	Females	Males	Females	Males	Females	Males	Females	Males	Females
13	14	15	16	17	18	19	20	21	22	23	24	25	26	27	28
112	33	174	6	166	6	1	..	..	..	7	..	..	15	96	259
128	28	139	3	114	1	6	2	1	..	18	..	..	..	216	315
46	6	20	8	7	4	5	1	..	..	8	3	108	118	92	76
									Uninhabited						
53	5	117	2	106	1	5	1	..	..	6	..	..	42	72	126
76	15	54	2	44	2	3	..	..	..	7	..	3	59	77	72
717	468	382	103	84	7	130	41	9	1	159	54	52	53	747	1,035
65	14	69	51	7	2	42	36	..	..	20	13	..	..	101	104
365	79	346	90	216	27	63	37	36	25	31	1	..	249	341	323
163	32	191	152	120	95	54	55	..	..	17	2	..	..	170	201
284	73	235	26	143	4	21	13	5	2	66	7	41	263	224	222
73	16	58	4	44	3	8	1	..	..	6	..	30	76	75	82
144	39	163	170	127	148	21	22	..	..	15	..	3	4	132	107
385	70	241	15	149	..	54	13	4	..	34	2	..	205	325	202
139	40	106	64	61	50	25	12	2	..	18	2	7	63	112	93
292	106	261	131	206	71	3	42	5	11	47	7	2	13	277	321
									Uninhabited						
179	41	198	106	107	1	35	102	1	..	55	3	..	..	170	242
377	99	359	159	299	121	21	22	23	16	16	..	32	35	373	537
96	25	93	1	85	1	..	..	..	..	8	..	51	43	129	227
786	163	530	86	223	55	88	12	30	1	189	18	286	423	903	1,087
63	12	85	28	66	19	9	8	..	..	10	1	33	87	75	68
198	25	260	41	200	17	34	24	..	..	26	..	148	171	270	427
243	82	167	250	99	191	32	57	3	1	33	1	119	48	194	203
109	53	52	21	14	16	7	2	17	2	14	1	11	51	79	71
188	18	166	84	47	19	91	60	6	3	22	2	63	106	197	203
427	124	314	155	176	112	33	24	27	12	78	7	63	234	304	268
43	5	153	175	150	175	..	..	..	..	3	..	..	1	53	69
105	24	88	8	82	5	..	1	..	..	6	2	4	90	88	62
141	20	258	213	179	147	79	66	..	..	..	..	..	..	172	235
212	73	219	53	140	12	38	36	4	3	37	2	..	93	173	242
341	61	280	42	175	7	26	16	20	16	59	3	2	227	252	151
44	22	42	30	33	24	4	3	2	2	3	1	..	..	31	40

Location Code Number *i. e.* J. L. No. of Mouza (Village)/ Ward No.	Name of Mouza (Village)/ Town/Ward (in absence of Name repeat Ward No.)	Area of Mouza (Village) in Hectares and of Town/ Ward in KM²	No. of Occupied Residen- tial Houses	No. of House- holds	Total Population (including Institutional and Houseless Population)			Scheduled Castes		Scheduled Tribes	
					Persons	Males	Females	Males	Females	Males	Females
1	2	3	4	5	6	7	8	9	10	11	12
15 P. S. Hura—Contd.											
67	Sar Chakalta	185·69	101	101	540	255	285	9	15	..	..
68	Baragram	461·10	397	397	2,145	1,090	1,055	268	277	55	38
69	Chakgopalpur	73·92	23	23	138	71	67	22	15	..	..
70	Rangamatia	394·13	99	99	525	261	264	..	..	157	153
71	Ledadi	325·53	134	134	718	351	367	..	..	333	353
72	Manguralalpur	1,309·17	704	711	3,807	1,987	1,820	411	388	316	267
73	Daldali	678·70	399	399	2,327	1,260	1,067	..	..	240	203
74	Manpur	424·61	134	134	790	396	394	11	11	23	18
75	Kapasgora	207·48	42	42	267	127	140	..	..	45	43
76	Chakalta	363·27	265	265	1,566	798	768	380	357	156	167
77	Madhuban	312·00	120	120	704	360	344	59	65	..	..
78	Hura Keshabpur	358·31	114	114	706	354	352	19	13	34	32
79	Palma	135·23	101	101	547	261	286	115	137	4	2
80	Satkalla	63·20	57	57	330	167	163	167	163	..	..
81	Amghata	114·23	65	65	392	194	198	4	..	..	..
82	Khairipihira	626·95	381	381	2,168	1,094	1,074	357	350	221	244
83	Dholkota	137·28	169	169	954	475	479	218	236	128	137
84	Deuli	488·79	197	197	1,162	594	568	120	78	204	210
85	Kusumjuria	428·92	127	127	867	457	410	15	17	46	24
86	Gururbasa	222·89	66	66	390	197	193	..	..	84	92
87	Phuphundi	311·40	96	96	560	265	295	..	..	165	189
88	Bhangaband	696·45	297	297	1,712	910	802	81	53	352	319
89	Palgan	67·01	88	88	589	293	296	4	5	148	148
90	Motipur	709·02	228	228	1,318	703	615	19	20	434	391
91	Hura	325·55	410	417	2,305	1,253	1,052	127	101	118	47
92	Paharpur	268·72	105	105	544	275	269	..	..	252	250
93	Pratappur	284·72	107	107	590	308	282	17	12	258	242
94	Pakhuria	694·70	237	237	1,219	615	604	47	38	350	354
95	Pursudadi	101·58	46	46	267	132	135	..	..	132	135
96	Nayadi	529·73	267	267	1,405	695	710	80	91	256	261
97	Kundrudi	163·78	52	52	247	128	119	..	..	126	117
98	Kaliabasa	675·43	260	260	1,470	760	710	51	41	171	138
99	Chirugora	152·00			Uninhabited						

CENSUS ABSTRACT

Literates		MAIN WORKERS													
		Total Main Workers (I—IX)		Cultivators (I)		Agricultural Labourers (II)		Household Industry—Manufacturing, Processing, Servicing and Repairing [V(a)]		Other Workers [III, IV, V(b) & VI to IX]		Marginal Workers		Non-Workers	
Males	Females	Males	Females	Males	Females	Males	Females	Males	Females	Males	Females	Males	Females	Males	Females
13	14	15	16	17	18	19	20	21	22	23	24	25	26	27	28
139	63	138	..	119	..	8	..	2	..	9	..	11	162	106	123
583	190	512	104	235	16	107	67	46	19	124	2	69	369	509	582
31	6	38	..	32	..	2	..	3	..	1	..	..	38	33	29
99	23	149	..	116	..	25	..	..	..	8	..	..	163	112	101
110	21	203	2	137	..	42	..	15	..	9	2	19	255	129	110
1,029	294	973	469	585	326	145	119	43	23	200	1	76	267	938	1,084
702	250	560	271	254	136	58	65	185	64	63	6	2	23	698	773
237	87	225	4	167	2	17	1	3	..	38	1	..	..	171	390
56	14	60	11	30	9	9	2	4	..	17	..	..	..	67	129
314	59	394	86	288	15	49	69	..	..	57	2	9	283	395	399
168	37	178	2	112	1	27	1	5	..	34	..	27	194	155	148
148	33	184	97	152	78	15	18	2	1	15	..	3	108	167	147
122	38	124	77	73	33	30	42	9	1	12	1	..	..	137	209
84	37	30	1	25	..	2	..	..	..	3	1	64	74	73	88
84	30	109	1	97	1	..	..	..	..	12	..	3	115	82	82
462	117	547	340	374	234	84	76	9	2	80	28	8	178	539	556
186	40	252	55	64	1	160	53	7	1	21	..	..	..	223	424
230	61	295	133	146	59	98	64	5	9	46	1	58	206	241	229
199	46	207	9	141	4	45	5	..	..	21	..	53	214	197	187
92	20	110	26	79	17	25	9	..	..	6	..	..	89	87	78
116	43	126	32	91	18	22	13	1	..	12	1	17	45	122	218
421	106	466	34	353	10	62	16	2	4	49	4	4	124	440	644
156	26	162	19	135	16	18	3	5	..	4	..	7	104	124	173
333	73	267	108	212	14	10	93	4	..	41	1	87	138	349	369
846	376	582	160	116	31	81	92	37	16	348	21	50	7	621	885
108	15	143	103	88	43	52	60	..	..	3	..	6	1	126	165
136	15	160	103	113	37	38	65	..	..	9	1	6	47	142	132
279	71	349	34	260	7	59	21	1	6	29	..	1	33	265	537
57	15	72	32	59	23	8	9	1	..	4	..	..	..	60	103
295	68	345	2	284	..	43	2	5	..	13	..	70	302	280	406
39	3	82	26	71	16	10	10	..	..	1	..	..	..	46	93
393	116	390	200	226	112	92	76	9	5	63	7	13	179	357	331

Uninhabited

Location Code Number *i. e.* J. L. No. of Mouza (Village)/ Ward No.	Name of Mouza (Village)/ Town/Ward (in absence of Name repeat Ward No.)	Area of Mouza (Village) in Hectares and of Town/ Ward in KM²	No. of Occupied Residen-tial Houses	No. of House-holds	Total Population (including Institutional and Houseless Population)			Scehduled Castes		Scheduled Tribes	
					Persons	Males	Females	Males	Females	Males	Females
1	2	3	4	5	6	7	8	9	10	11	12
15 P. S. Hura—Concld.											
100	Tanginayada	481·58	214	214	1,180	600	580	107	131	278	235
101	Dangapahari *alias* Dangagara	83·77	35	35	245	125	120	..	..	31	32
102	Kumrabad	194·09	50	50	295	147	148	..	..	37	44
103	Samukgoriya	398·48	162	162	769	392	377	35	31	248	231
104	Kunardi	215·74	56	56	312	154	158	5	5	89	90
105	Dhabani	890·03	394	396	2,145	1,076	1,069	7	9	116	121
106	Chhalagora	55·92	47	47	231	115	116	..	..	1	..
107	Bispuria	770·26	467	470	2,639	1,337	1,302	119	125	247	221
108	Rampur	198·93	79	79	454	230	224	15	12	27	28
109	Jorberja	220·72	51	51	318	166	152	114	108	52	44
110	Dinbad	102·10	28	28	170	90	80	..	..	90	80
111	Sinara	28·17	13	13	47	30	17	..	..	22	11
112	Majhladanga	123·54	12	12	57	27	30	..	..	4	4
113	Rakhyara	251·09	281	282	1,605	799	806	163	151	92	88
114	Dhadkigora	14·91	7	7	41	19	22	..	..	19	22
115	Chanchhipatter	93·35	31	31	232	129	103	..	..	42	30
116	Porsiya	161·63	410	410	2,522	1,328	1,194	323	299	376	422
	Total (Entirely rural)	**393·7**	**16,772**	**16,807**	**95,471**	**48,780**	**46,691**	**8,953**	**8,489**	**12,758**	**12,296**

CENSUS ABSTRACT

Literates		MAIN WORKERS													
		Total Main Workers (I—IX)		Cultivators (I)		Agricultural Labourers (II)		Household Industry—Manufacturing, Processing, Servicing and Repairing [V(a)]		Other Workers III, IV, V(b) & VI to IX]		Marginal Workers		Non-Workers	
Males	Females	Males	Females	Males	Females	Males	Females	Males	Females	Males	Females	Males	Females	Males	Females
13	14	15	16	17	18	19	20	21	22	23	24	25	26	27	28
275	56	294	77	133	34	121	43	11	..	29	..	47	147	259	356
67	11	65	23	32	4	24	19	..	..	9	..	10	30	50	67
81	29	60	20	27	1	23	19	..	..	10	..	2	..	85	128
189	26	212	150	104	77	83	73	12	..	13	..	19	78	161	149
83	30	91	22	51	5	28	13	1	4	11	..	8	55	55	81
601	163	564	66	344	22	122	40	24	3	74	1	96	266	416	737
87	21	64	18	50	12	7	6	..	..	7	..	3	37	48	61
751	334	674	177	331	52	177	107	48	15	118	3	24	8	639	1,117
162	70	120	28	90	1	26	27	..	..	4	..	..	..	110	196
46	12	103	104	99	103	..	1	..	..	4	..	..	..	63	48
36	2	67	57	3	..	64	57	..	..	..	..	..	..	23	23
9	2	23	14	..	..	23	14	..	..	..	..	..	..	7	3
9	2	13	21	..	..	13	21	..	..	..	..	..	..	14	9
515	162	356	120	193	9	108	110	..	..	55	1	..	1	443	685
6	1	9	..	3	..	6	..	..	..	..	..	2	11	8	11
84	25	51	..	27	..	14	..	2	..	8	..	7	25	71	78
517	68	723	34	396	1	287	33	..	..	40	..	..	360	605	800
23,509	**6,680**	**23,527**	**8,000**	**14,327**	**4,361**	**4,582**	**2,998**	**941**	**343**	**3,677**	**298**	**2,314**	**8,982**	**22,939**	**29,709**

ALPHABETICAL LIST OF VILLAGES

16 P. S. PUNCHA

Sl. No.	Name of Villages	Jurisdiction List No.	Population 1971	Population 1981
1	2	3	4	5
1	Agaya	83	747	764
2	Aludungri	122 (M)	*	*
3	Amjora	110	235	262
4	Amlatora	131 (M)	16	22
5	Amtakanali	67	33	28
6	Anandbazar	19	126	*
7	Arali	95	500	565
8	Asanbani	59 (M)	596	598
9	Arkusadanga	92	*	*
10	Babuijor	12	404	461
11	Badra	105	1,697	2,112
12	Bagaldhara	156 (M)	451	449
13	Bagda	70	1,808	1,613
14	Bahadurpur	53	99	116
15	Bagsarka	172(M)	85	77
16	Balakdi	29	688	834
17	Bangan	121 (M)	170	163
18	Bankanali	79	*	*
19	Bankati	164 (M)	367	384
20	Bansa	38	1,561	1,744
21	Baradahi *alias* Dhadkidi	41	319	327
22	Baraghutu	116 (M)	191	200
23	Baraghutu	85	180	225
24	Barmesya	60	646	601
25	Barsagen *alias* Patamgora	152 (M)	200	221
26	Bauridiha	168 (M)	111	115
27	Benagaria	114 (M)	389	435
28	Beranakhi	3	*	*
29	Bhagaband	104	823	823
30	Bhagara	157 (M)	18	21
31	Bhalukkhundl	135 (M)	*	*
32	Bhasardanga	134 (M)	40	43
33	Bharatdi	18	654	746
34	Bhatadi	49	*	*
35	Bhatamdi	24	*	*
36	Bhelagora	120 (M)	133	137
37	Bhutam	44	770	869
38	Birdang	108	219	167
39	Bishpuria	111	962	875
40	Brahmanpara	145 (M)	117	123
41	Budhpur	127 (M)	401	439
42	Butgora	64	170	207
43	Chakaltagora	87	139	137
44	Chakia	73	243	319
45	Chaklalpur	57	213	222
46	Chhotsagen	153 (M)	230	265
47	Chandanpur	96	308	342
48	Chandatiri	34	716	811
49	Chandra	9	2,259	2,564
50	Chandra	159 (M)	880	831
51	Chhatalalpur	46	273	300
52	Chhirudi	91	1,458	1,572
53	Dabar	171	202	243
54	Damodarpur	48	1,084	1,296
55	Darodi	2	376	377
56	Datardi	151 (M)	280	311
57	Debgram	103	480	463
58	Delang	40	1,257	1,308
59	Deoli	113	338	350
60	Deorang	11	1,749	1,651
61	Dhabani	8	391	460
62	Dhabani	162 (M)	237	301
63	Dhadki	68	1,169	1,267
64	Dhadika	138 (M)	380	449
65	Dhangakend	93	306	378
66	Dhanaradi	139 (M)	94	101
67	Dharmapur	16	891	906
68	Dheka	167 (M)	114	124
69	Dhuliyapara	117 (M)	373	398
70	Dulalpur	161 (M)	104	142

ALPHABETICAL LIST OF VILLAGES

16 P. S. PUNCHA—Contd.

Sl. No.	Name of Villages	Jurisdiction List No.	Population 1971	Population 1981
1	2	3	4	5
71	Dumariya	140 (M)	423	547
72	Fatepur	69	*	*
73	Gadasal *alias* Lalpahari	86	275	273
74	Gagda	43	513	580
75	Gangadi	45	559	589
76	Gargalbahal	25	*	*
77	Gholkund	88	960	994
78	Goaladi *alias* Mishradeuli	112	490	528
79	Goalapara	133 (M)	133	142
80	Gobindapur	118 (M)	471	544
81	Gobarda	169 (M)	61	102
82	Gokulnagar	155 (M)	198	199
83	Gopalpur	84	1,214	1,397
84	Gopinathpur	37	238	235
85	Haridi	72	167	181
86	Hariharpur	30	1,017	1,177
87	Hirapur *alias* Bishkhundi	147 (M)	44	94
88	Jalahari	128 (M)	136	132
89	Jambad	35	2,322	2,653
90	Jaykalla	65	393	476
91	Jaysingpur	166 (M)	112	128
92	Kairi	39	1,390	1,436
93	Kalapathar *alias* Runjhun	63	283	388
94	Kalipur	23	*	*
95	Kalupara	143 (M)	117	124
96	Kanara	74	1,160	1,239
97	Kanchannagar	75	166	149
98	Katrahi	5	*	*
98	Kenda	17	2,148	2,372
100	Kendadi	55	793	929
101	Kendbani	98	213	252
102	Khayerbani	173 (M)	160	183
103	Khairmara	124 (M)	*	*
104	Kharikagora	137 (M)	*	*
105	Koldiha	170 (M)	92	69
106	Konapara	33	1,230	1,298
107	Kuchung	20	468	531
108	Kulchatra	144 (M)	*	*
109	Kundhurka	78	584	710
110	Kurkuta	61 (M)	190	232
111	Kuruktopa	13	1,783	1,963
112	Laharia	99	1,230	1,286
113	Lakhra	109	926	987
114	Lapara	47	1,976	2,483
115	Lauduha	136 (M)	369	457
116	Laulara	150	1,680	1,896
117	Layamara	97	51	54
118	Loto	115 (M)	475	502
119	Maheshpur	36	1,297	1,334
120	Maheshpur	130 (M)	166	205
121	Mahuladanga	102	213	190
122	Maishamura	174 (M)	223	197
123	Makarka	22	267	303
124	Matha	14	1,528	1,600
125	Menidi	126 (M)	108	155
126	Mukundapur	149 (M)	250	320
127	Narendrapur	71	422	448
128	Negurya	21	455	474
129	Nimdiha	150 (M)	135	189
130	Niyasa	76	*	*
131	Noagarh	10	1,291	1,277
132	Pakbirra	62	1,142	1,306
133	Palma	4	992	1,127
134	Palmi	148 (M)	635	784
135	Panipathar	28	1,391	1,478
136	Panisagora	163 (M)	101	140
137	Panruda	90	654	663
138	Panrui	51	1,188	1,261
139	Parbad	106	70	75
140	Patharkata	58(M)	292	333

ALPHABETICAL LIST OF VILLAGES

16 P. S. PUNCHA—Concld.

Sl. No.	Name of Villages	Jurisdiction List No.	Population 1971	Population 1981
1	2	3	4	5
141	Palkua	66	92	118
142	Payaka	89	255	293
143	Payrachali	160(M)	1,042	1,173
144	Penchara	6	1,546	1,674
145	Pirra	15	2,291	2,587
146	Poradi	100	1,135	1,204
147	Poradi	119 (M)	468	471
148	Pratappur	27	160	177
149	Punchi	56	3,756	4,130
150	Punura	26	1,055	1,166
151	Puruldiha	132 (M)	224	234
152	Raghunathpur	94	569	679
153	Raghunathpur	107	149	187
154	Rajakhanda	7	419	451
155	Ramaidi	42	533	546
156	Ramkundi	82	269	356
157	Ramnagar	129 (M)	609	647
158	Rasikdi	146 (M)	168	140
159	Ralnardi *alias* Bankata	141 (M)	102	82
160	Rolabad	1	*	*
161	Sagenbedya	154 (M)	*	*
162	Samakata	81	568	560
163	Saregarya	54	170	206
164	Sargara	80	495	588
165	Saurang	31	917	1,013
166	Sikradi	125 (M)	*	*
167	Simchaka	165 (M)	320	396
168	Shyamdi	32	30	37
169	Shyampur	77	289	303
170	Shyamnagar	158 (M)	427	489
171	Simakanli	101	461	471
172	Talandara	142	126	155
173	Tatari	52	1,021	1,049
174	Tushyama	123	288	341
	Total (Rural)		**92,454**	**100,952**

* Uninhabited

(M) Mouzas Transferred from Manbazar Police Station

Location Code Number *i. e.* J. L. No. of Mouza (Village)/ Ward No.	Name of Mouza (Village)/ Town/Ward(in absence of Name repeat Ward No.)	Area of Mouza (Village) in Hectares and of Town/ Ward in KM²	No. of Occupied Residential Houses	No. of Households	Total Population (including Institutional and Houseless Population)			Scheduled Castes		Scheduled Tribes	
					Persons	Males	Females	Males	Females	Males	Females
1	2	3	4	5	6	7	8	9	10	11	12
16	*P. S. Puncha*										
1	Rolabad	41·17			Uninhabited						
2	Darodi	155·18	86	86	377	184	193	34	30	1	2
3	Beranakhi	25·31			Uninhabited						
4	Palma	313·23	186	186	1,127	558	569	99	95	155	168
5	Katrahi	61·66			Uninhabited						
6	Penchara	492·44	305	305	1,674	851	823	76	71	38	38
7	Rajakhanda	304·33	80	80	451	221	230	4	2	82	74
8	Dhabani	247·82	84	84	460	228	232	..	..	3	6
9	Chandra	802·12	488	488	2,564	1,247	1,317	160	145	96	105
10	Noagarh	16·61	213	213	1,277	661	616	281	252	7	6
11	Deorang	889·32	305	305	1,651	884	767	151	136	214	171
12	Babuijor	203·51	83	83	461	225	236	..	..	55	68
13	Kuruktopa	803·19	400	401	1,963	996	967	180	165	264	253
14	Matha	707·34	311	311	1,600	807	793	43	46	147	118
15	Pirra	1,138·79	490	490	2,587	1,297	1,290	129	113	468	429
16	Dharampur	604·21	162	162	906	448	458	2	3	399	401
17	Kenda	885·43	498	499	2,372	1,137	1,235	79	102	104	171
18	Bharatdi	247·95	152	152	746	359	387	19	22	30	40
19	Anandabazar	63·88			Uninhabited						
20	Kuchung	253·96	106	106	531	274	257	27	22	18	24
21	Negurya	206·32	90	90	474	244	230	60	49	3	4
22	Makarka	94·37	53	53	303	156	147	12	16	6	8
23	Kalipur	23·12			Uninhabited						
24	Bhatamdi	58·66			Uninhabited						
25	Gargatbahal	4·55			Uninhabited						
26	Punura	624·02	219	219	1,166	599	567	52	47	118	116
27	Pratappur	77·18	35	35	177	85	92	..	..	..	..
28	Panipathar	681·67	293	293	1,478	721	757	57	58	29	34
29	Balakdi	200·88	137	137	834	450	384	61	21	40	43
30	Hariharpur	406·73	241	241	1,177	589	588	46	48	27	21
31	Saurang	681·23	182	182	1,013	492	521	33	25	110	106
32	Shyamdi	118·64	4	4	37	19	18	..	..	19	18
33	Konapara	510·96	255	255	1,298	665	633	101	76	47	46

CENSUS ABSTRACT

Literates		MAIN WORKERS													
		Total Main Workers (I—IX)		Cultivators (I)		Agricultural Labourers (II)		Household Industry—Manufacturing, Processing, Servicing and Repairing [V(a)]		Other Workers [III, IV, V(b) & VI to IX]		Marginal Workers		Non-workers	
Males	Females	Males	Females	Males	Females	Males	Females	Males	Females	Males	Females	Males	Females	Males	Females
13	14	15	16	17	18	19	20	21	22	23	24	25	26	27	28
									Uninhabited						
128	24	121	113	57	64	35	40	..	1	29	8	..	..	63	80
									Uninhabited						
281	61	252	178	137	79	73	97	2	..	40	2	..	..	306	391
									Uninhabited						
364	109	452	245	276	129	118	99	28	17	30	..	26	166	373	412
79	23	104	22	62	11	35	10	..	..	7	1	2	82	115	126
102	13	118	35	89	26	8	9	2	..	19	..	1	94	109	103
604	136	690	210	474	105	112	79	28	11	76	15	4	361	553	746
396	183	225	10	70	3	59	3	14	..	82	4	16	66	420	540
498	119	373	72	205	6	95	63	2	..	71	3	4	59	507	636
94	42	109	9	63	2	40	7	..	..	6	..	9	73	107	154
520	139	564	554	328	371	170	175	5	2	61	6	..	2	432	411
445	77	459	503	411	496	3	3	8	..	37	4	4	3	344	287
479	81	699	572	286	383	363	180	8	8	42	1	..	157	598	561
149	61	250	138	217	96	23	41	..	..	10	1	..	7	198	313
458	223	633	390	311	204	181	155	31	14	110	17	..	..	504	845
138	32	177	101	70	47	74	50	6	..	27	4	9	97	173	189
									Uninhabited						
98	3	186	181	15	133	130	34	18	14	23	..	..	..	88	76
103	11	157	160	6	159	131	1	7	..	13	..	..	..	87	70
51	3	105	94	5	88	97	6	..	..	3	..	..	..	51	53
									Uninhabited						
									Uninhabited						
									Uninhabited						
279	63	179	95	96	52	47	37	5	4	31	2	128	126	292	346
50	18	48	18	47	18	..	..	..	..	1	..	..	..	37	74
384	64	434	417	228	234	143	157	29	23	34	3	3	18	284	322
330	77	193	191	77	84	53	68	33	36	30	3	..	1	257	192
289	54	327	265	195	132	100	128	3	..	29	5	23	89	239	234
197	45	239	39	192	25	19	12	4	..	24	2	31	213	222	269
13	2	8	8	4	2	3	5	..	..	1	1	..	..	11	10
294	57	279	121	129	64	93	33	8	19	49	5	80	172	306	340

Location Code Number *i. e.* J. L. No. of Mouza (Village)/ Ward No.	Name of Mouza (Village)/ Town/Ward (in absence of Name repeat Ward No.)	Area of Mouza (Village) in Hectares and of Town/ Ward in KM²	No. of Occupied Residen- tial Houses	No. of House- holds	Total Population (including Institutional and Houseless Population)			Scheduled Castes		Scheduled Tribes	
					Persons	Males	Females	Males	Females	Males	Females
1	2	3	4	5	6	7	8	9	10	11	12
16	*P. S. Puncha*—Contd.										
34	Chandatiri	426·03	150	150	811	409	402	..	..	104	105
35	Jambad	1,320·42	522	524	2,653	1,328	1,325	153	145	50	45
36	Maheshpur	592·66	244	244	1,334	682	652	78	88	60	59
37	Gopinathpur	162·34	45	45	235	107	128	..	..	107	128
38	Bansa	878·16	325	325	1,744	905	839	99	95	324	338
39	Kaira	681·88	277	278	1,436	742	694	41	37	365	352
40	Delang	281·19	268	268	1,308	636	672	109	97	..	..
41	Baradahi *alias* Dhadkidi	213·74	67	67	327	162	165	19	25	..	..
42	Ramaidi	114·36	108	108	546	278	268	..	..	11	9
43	Gagda	224·29	101	101	580	306	274	21	20	41	37
44	Bhutan	292·99	143	143	869	458	411	40	21	81	65
45	Gangadi	286·69	115	115	589	293	296	25	23	82	64
46	Chhatalalpur	246·88	52	52	300	149	151	5	7	65	56
47	Lapara	883·26	423	425	2,483	1,381	1,102	148	116	365	239
48	Damodarpur	448·28	254	255	1,296	661	635	84	77	121	125
49	Bhatadi	75·92			Uninhabited						
50	Laulara	904·89	345	346	1,896	991	905	215	196	362	318
51	Panrui	401·09	229	229	1,261	606	655	119	117	57	66
52	Tatari	490·55	198	198	1,049	540	509	86	77	47	49
53	Bahadurpur	79·02	22	22	116	62	54	..	..	62	54
54	Saragara	81·78	29	29	206	109	97	..	..	22	20
55	Kendadi	417·62	154	155	929	482	447	41	42	345	324
56	Punchi	553·21	789	793	4,130	2,094	2,036	367	315	7	3
57	Chaklalpur	86·71	47	47	222	117	105	..	..	64	57
62	Pakbirra	301·82	254	254	1,306	661	645	12	14	184	176
63	Kalapathar *alias* Runjhun	207·55	69	69	388	198	190	..	..	57	53
64	Butgora	27·50	41	41	207	106	101	4	3	6	5
65	Joykalla	191·17	78	78	476	257	219	..	..	39	36
66	Patkua	195·40	24	24	118	62	56	..	..	61	55
67	Amtakanali	17·84	5	5	28	12	16	..	..	..	..
68	Dhadki	202·75	237	237	1,267	650	617	187	156	6	4
69	Fatepur	100·08			Uninhabited						
70	Bagda	239·99	329	331	1,613	798	815	199	187	56	75

CENSUS ABSTRACT

Literates		MAIN WORKERS: Total Main Workers (I—IX)		Cultivators (I)		Agricultural Labourers (II)		Household Industry—Manufacturing, Processing, Servicing and Repairing [V(a)]		Other Workers III, IV, V(b) & VI to IX]		Marginal Workers		Non-Workers	
Males	Females	Males	Females	Males	Females	Males	Females	Males	Females	Males	Females	Males	Females	Males	Females
13	14	15	16	17	18	19	20	21	22	23	24	25	26	27	28
191	32	220	32	178	4	20	28	6	..	16	..	2	134	187	236
679	195	675	305	427	127	111	150	54	27	83	1	21	379	632	641
277	69	405	115	269	52	51	38	5	1	80	24	..	173	277	364
39	17	62	3	60	..	..	3	..	..	2	..	..	67	45	58
412	37	548	125	422	66	107	57	8	..	11	2	1	138	356	576
362	59	358	336	250	276	42	40	46	19	20	1	62	93	322	265
373	105	353	76	231	26	103	48	6	..	13	2	..	196	283	400
93	21	92	23	79	17	9	6	3	..	1	..	3	53	67	89
156	54	133	26	62	1	51	22	6	3	14	..	5	76	140	166
146	40	160	56	80	5	56	48	8	2	16	1	3	89	143	129
229	65	227	100	96	7	87	88	10	4	34	1	2	116	229	195
142	29	145	14	23	..	94	14	18	..	10	..	..	50	148	232
41	6	87	39	25	1	60	37	2	..	..	1	..	37	62	75
931	253	611	366	331	188	168	158	18	1	94	19	22	112	748	624
258	54	319	178	132	57	156	119	8	..	23	2	23	42	319	415
									Uninhabited						
477	187	408	210	118	22	203	182	3	1	84	5	86	16	497	679
286	133	323	213	206	138	63	60	1	..	53	15	..	..	283	442
278	62	263	148	41	59	191	88	2	..	29	1	..	..	277	361
24	..	34	28	3	4	31	24	..	..	..	..	..	..	28	26
54	16	49	10	36	3	8	5	1	1	4	1	..	2	60	85
276	51	152	2	123	..	11	1	2	..	16	1	114	167	216	278
1,017	447	891	84	312	11	133	52	30	6	416	15	7	40	1,196	1,912
25	..	56	1	31	..	20	1	..	..	5	..	..	49	61	55
303	104	351	202	226	133	83	64	3	2	39	3	..	..	310	443
68	28	92	15	40	1	41	13	..	..	11	1	..	..	106	175
44	11	71	43	48	24	16	19	..	..	7	..	..	..	35	58
163	32	104	29	71	13	18	12	..	..	15	4	4	11	149	179
37	5	30	11	22	5	4	6	..	..	4	..	2	13	30	32
11	6	3	..	3	..	..	..	..	..	..	..	1	1	8	15
393	112	265	45	115	8	94	37	4	..	52	..	65	234	320	338
									Uninhabited						
330	130	403	242	153	91	140	139	27	4	80	8	5	..	393	573

Location Code Number *i. e.* J. L. No. of Mouza (Village)/ Ward No.	Name of Mouza (Village)/ Town/Ward (in absence of Name repeat Ward No.)	Area of Mouza (Village) in Hectares and of Town/ Ward in KM²	No. of Occupied Residential Houses	No. of Households	Total Population (including Institutional and Houseless Population)			Scheduled Castes		Scheduled Tribes	
					Persons	Males	Females	Males	Females	Males	Females
1	2	3	4	5	6	7	8	9	10	11	12
16	*P. S. Puncha*—Contd.										
71	Narendrapur	120·40	83	83	448	219	229	167	178	26	15
72	Haridi	98·15	31	31	181	95	86	..	..	95	86
73	Chakia	186·10	59	59	319	158	161	..	..	136	148
74	Kanara	403·93	222	222	1,239	625	614	227	222	17	19
75	Kanchannagar	80·65	21	21	149	78	71	..	..	15	12
76	Neyasa	19·42			Uninhabited						
77	Shyampur	121·27	50	50	303	148	155	..	..	27	21
78	Kundhurka	202·91	119	119	710	378	332	..	..	83	70
79	Bankanali	163·66			Uninhabited						
80	Sargara	306·03	110	110	588	305	283	..	..	217	221
81	Samakata	313·63	110	110	560	276	284	..	..	275	283
82	Ramkundi	111·17	59	59	356	196	160	56	39	84	74
83	Agaya	471·94	141	141	764	381	383	100	128	138	104
84	Gopalpur	364·27	246	246	1,397	715	682	153	151	146	141
85	Baraghatu	260·57	31	31	225	119	106	..	..	..	..
86	Godasal *alias* Lalpahari	93·59	42	42	273	139	134	..	..	129	128
87	Chaklatagora	115·87	22	22	137	60	77	..	..	60	77
88	Gholkund	450·92	179	179	994	511	483	..	..	198	182
89	Payaka	74·03	48	48	293	157	136	41	29	31	33
90	Panruda	91·05	122	122	663	346	317	90	87	42	33
91	Chhirudi	497·22	264	266	1,572	816	756	190	155	43	46
92	Arkusadanga	40·02			Uninhabited						
93	Dhanga Kend	154·62	67	67	378	188	190	48	44	40	31
94	Raghunathpur	271·54	114	114	679	338	341	..	..	335	338
95	Arali	273·69	102	102	565	269	296	..	..	259	287
96	Chandanpur	263·29	66	66	342	177	165	39	36	40	30
97	Layamara	96·23	9	9	54	24	30	..	..	24	30
98	Kendbari	183·54	51	51	252	123	129	35	41	88	88
99	Laharia	350·43	227	227	1,286	654	632	155	147	148	156
100	Poradi	250·50	321	321	1,204	585	619	22	25	8	7
101	Simakanali	123·30	76	76	471	232	239	20	19	34	43
102	Mahuladanga	53·88	35	35	190	97	93	25	23	..	..
103	Debgram	124·44	91	91	463	225	238	45	33	..	..

CENSUS ABSTRACT

Literates		MAIN WORKERS													
		Total Main Workers (I—IX)		Cultivators (I)		Agricultural Labourers (II)		Household Industry—Manufacturing, Processing, Servicing And Repairing [V(a)]		Other Workers [III, IV, V(b) & VI to IX]		Marginal Workers		Non-Workers	
Males	Females	Males	Females	Males	Females	Males	Females	Males	Females	Males	Females	Males	Females	Males	Females
13	14	15	16	17	18	19	20	21	22	23	24	25	26	27	28
51	17	114	101	13	1	97	100	2	..	2	..	16	14	89	114
21	..	43	55	6	1	37	54	..	..	..	..	4	..	48	31
60	6	75	82	4	..	69	82	..	..	2	..	9	2	74	77
357	141	325	132	144	4	148	124	1	4	32	..	2	14	298	468
65	39	29	8	8	..	7	8	1	..	13	..	..	..	49	63
								Uninhabited							
109	37	71	14	46	..	20	13	..	..	5	1	..	..	77	141
208	27	165	6	151	3	3	2	2	..	9	1	..	..	213	326
								Uninhabited							
136	29	145	13	115	4	19	8	..	..	11	1	..	..	160	270
88	10	140	105	84	39	52	65	..	..	4	1	1	4	135	175
94	11	97	48	60	18	27	29	2	..	8	1	2	5	97	107
207	112	180	96	94	40	71	50	4	5	11	1	..	..	201	287
358	151	332	80	202	37	74	38	6	..	50	5	8	5	375	597
94	35	41	..	37	..	..	..	..	..	4	..	..	..	78	106
51	13	74	9	52	1	21	7	..	..	1	1	..	..	65	125
15	2	28	8	25	3	3	4	..	..	..	1	..	..	32	69
304	104	242	18	145	2	71	16	..	..	26	..	..	30	269	435
93	38	79	19	38	1	33	18	..	..	8	..	..	..	78	117
184	63	138	4	45	..	59	4	14	..	20	..	36	14	172	299
506	143	394	122	199	1	135	121	2	..	58	..	..	..	422	634
								Uninhabited							
107	42	89	43	48	11	32	31	..	1	9	..	..	..	99	147
184	16	187	185	171	177	4	7	..	..	12	1	2	44	149	112
134	14	149	162	43	32	88	119	..	..	18	11	10	34	110	100
90	21	91	37	53	10	30	27	..	..	8	..	..	..	86	128
1	..	16	12	1	..	15	12	..	..	..	..	..	..	8	18
58	8	68	49	43	21	24	28	..	..	1	..	..	7	55	73
413	124	307	100	211	66	48	30	7	3	41	1	21	25	326	507
402	121	294	83	139	10	83	58	18	5	54	10	39	74	252	462
128	22	114	4	109	4	3	..	..	..	2	..	..	..	118	235
63	15	42	..	37	..	2	..	..	..	3	..	..	..	55	93
119	34	96	49	46	20	35	29	..	..	15	..	18	2	111	187

Location Code Number *i. e.* J. L. No. of Mouza (Village)/ Ward No.	Name of Mouza (Village)/ Town/Ward(in absence of Name repeat Ward No.)	Area of Mouza (Village) in Hectares and of Town/ Ward in KM²	No. of Occupied Residential Houses	No. of Households	Total Population (including Institutional and Houseless Population)			Scheduled Castes		Scheduled Tribes	
					Persons	Males	Females	Males	Females	Males	Females
1	2	3	4	5	6	7	8	9	10	11	12
16 P S. Puncha—Contd.											
104	Bhagaband	339·46	160	160	823	404	419	41	39	197	195
105	Badra	774·98	398	398	2,112	1,098	1,014	173	155	633	589
106	Parbad	37·61	15	15	75	38	37	32	30	..	..
107	Raghunathpur	93·39	38	38	187	98	89	6	8	53	48
108	Birdanga	93·22	55	55	167	78	89	18	16	60	73
109	Lakhra	165·12	158	165	987	484	503	142	149	..	..
110	Amjora	246·72	52	52	262	128	134	74	91	32	25
111	Bispuria	426·26	169	169	875	442	433	126	141	214	188
112	Goaladi *alias* Mishradeuli	60·68	88	88	528	255	273	50	43	13	15
113	Deoli	270·70	58	58	350	171	179	17	9	63	62
58 (M)	Patharkata	149·35	65	65	333	172	161	..	..	159	149
59 (M)	Asanbani	264·16	118	118	598	301	297	66	76	211	200
60 (M)	Barmesya	191·40	116	116	601	270	331	45	49	7	5
61 (M)	Kurkuta	158·13	42	42	232	113	119	..	..	103	111
114 (M)	Benagoria	157·62	84	84	435	228	207	..	..	228	207
115 (M)	Loto	193·53	93	93	502	268	234	99	61	122	118
116 (M)	Baraghutu	108·57	44	44	200	103	97	..	..	103	97
117 (M)	Dhuliyapara	138·07	76	76	398	207	191	..	..	207	191
118 (M)	Gobindapur	148·92	95	95	544	269	275	..	..	144	142
119 (M)	Poradi	203·81	92	92	471	236	235	..	..	234	227
120 (M)	Bhelagora	92·49	29	29	137	66	71	30	38	36	33
121 (M)	Bangan	97·35	26	26	163	82	81	22	24	..	..
122 (M)	Aludungri	43·05			Uninhabited						
123 (M)	Tushyama	63·92	64	64	341	180	161	178	161	..	..
124 (M)	Khairamara	7·56			Uninhabited						
125 (M)	Sikradi	6·80			Uninhabited						
126 (M)	Menidi	49·28	22	22	155	75	80	75	80	..	..
127 (M)	Budhpur	90·25	75	75	439	221	218	88	91	98	89
128 (M)	Jalahari	19·17	22	22	132	64	68	..	..	64	68
129 (M)	Ramnagar	207·24	114	114	647	316	331	33	40	188	191
130 (M)	Mahespur	73·96	39	41	205	117	88	66	57	..	..
131 (M)	Amlatora	38·11	4	4	22	13	9	..	..	..	..
132 (M)	Puruldiha	98·04	47	47	234	120	114	2	2	106	101

CENSUS ABSTRACT

Literates		MAIN WORKERS													
		Total Main Workers (I—IX)		Cultivators (I)		Agricultural Labourers (II)		Household Industry—Manufacturing, Processing, Servicing and Repairing [V(a)]		Other Workers [III, IV, V(b) & VI to IX]		Marginal Workers		Non-Workers	
Males	Females	Males	Females	Males	Females	Males	Females	Males	Females	Males	Females	Males	Females	Males	Females
13	14	15	16	17	18	19	20	21	22	23	24	25	26	27	28
202	101	200	112	171	95	13	17	..	..	16	..	..	..	204	307
525	81	555	63	391	35	102	25	10	..	52	3	8	223	535	728
22	6	22	6	15	5	6	1	..	..	1	..	..	8	16	23
55	11	48	13	41	6	6	7	..	..	1	..	1	16	49	60
41	13	41	39	38	18	2	20	..	..	1	1	1	7	36	43
332	216	230	54	77	2	116	51	1	..	36	1	4	91	250	358
39	10	72	26	34	5	35	21	..	..	3	..	..	1	56	107
191	44	165	28	100	15	45	9	2	..	18	4	45	106	232	299
195	58	106	11	82	..	10	11	..	..	14	..	4	2	145	260
99	35	74	21	39	2	29	19	..	..	6	..	..	..	97	158
40	5	91	1	90	..	..	..	..	..	1	1	..	91	81	69
50	..	166	25	134	21	29	4	..	..	3	..	1	113	134	159
116	34	115	21	76	..	27	19	2	..	10	2	1	..	154	310
28	3	62	5	51	3	6	1	..	..	5	1	..	12	51	102
112	16	133	79	109	29	21	50	..	..	3	..	..	68	95	60
104	9	140	107	90	47	31	46	..	..	19	14	4	12	124	115
36	8	58	7	54	2	2	4	..	..	2	1	..	21	45	69
69	8	124	27	102	2	19	24	..	..	3	1	1	40	82	124
139	58	116	1	101	..	2	..	..	..	13	1	..	..	153	274
99	10	112	17	91	9	16	4	2	..	3	4	17	48	107	170
24	5	43	..	40	..	..	..	..	..	3	..	..	39	23	32
53	24	39	15	17	..	12	15	..	..	10	..	1	..	42	66
										Uninhabited					
72	6	85	82	37	44	38	38	..	..	10	..	..	..	95	79
										Uninhabited					
										Uninhabited					
35	7	34	38	17	20	13	18	..	..	4	..	..	..	41	42
75	10	137	12	118	1	6	8	7	..	6	3	..	..	84	206
9	3	39	8	36	..	2	7	..	..	1	1	..	10	25	50
167	34	195	..	172	..	17	..	..	..	6	..	..	..	121	331
31	3	67	2	29	..	20	1	9	..	9	1	..	..	50	86
10	5	6	..	5	..	..	..	..	..	1	..	..	..	7	9
68	17	60	3	56	2	1	..	1	..	2	1	..	..	60	111

Location Code Number *i. e.* J. L. No. of Mouza (Village)/ Ward No.	Name of Mouza (Village)/ Town/Ward (in absence of Name repeat Ward No.)	Area of Mouza (Village) in Hectares and of Town/ Ward in KM²	No. of Occupied Residen- tial Houses	No. of House- holds	Total Population (including Institutional and Houseless Population)			Scheduled Castes		Scheduled Tribes	
					Persons	Males	Females	Males	Females	Males	Females
1	2	3	4	5	6	7	8	9	10	11	12
16 P. S. Puncha—Contd.											
133 (M)	Goalapara	51·06	19	19	142	71	71	..	..	24	21
134 (M)	Bhasardanga	10·81	5	5	48	27	21	..	..	..	..
135 (M)	Bhaluk Khundi	23·27			Uninhabited						
136 (M)	Lauduha	142·62	70	80	457	212	245	2	..	210	245
137 (M)	Kharikagora	32·02			Uninhabited						
138 (M)	Dhadika	228·12	88	88	449	234	215	12	11	23	17
139 (M)	Dhanaradi	28·29	23	23	101	56	45	..	..	22	20
140 (M)	Dumaria	91·32	110	110	547	276	271	63	50	..	..
141 (M)	Ratnardi *alias* Bankata	31·70	16	16	82	41	41	21	22	20	19
142 (M)	Talandara	48·87	21	21	155	80	75	80	75	..	..
143 (M)	Kalupara	42·72	17	17	124	61	63	19	20	..	..
144 (M)	Kulchatra	10·19			Uninhabited						
145 (M)	Brahmanpara	18·28	26	26	123	61	62	..	..	..	..
146 (M)	Rasikdi	59·52	24	24	140	69	71	37	29	32	42
147 (M)	Haripur *alias* Bagh Kundi	58·43	14	14	94	45	49	24	30	21	19
148 (M)	Palmi	188·78	148	148	784	397	387	158	146	..	..
149 (M)	Mukundapur	63·62	58	58	320	170	150	116	106	..	..
150 (M)	Nimdiha	107·53	38	38	189	103	86	..	..	102	85
151 (M)	Datardi	103·41	61	61	311	161	150	..	..	81	76
152 (M)	Barsagen *alias* Patamgora	133·38	40	40	221	116	105	9	7	107	98
153 (M)	Chhotsagen	123·83	52	52	265	145	120	1	..	143	119
154 (M)	Sagenbadya	41·97			Uninhabited						
155 (M)	Gokulnagar	199·50	35	35	199	107	92	..	..	107	92
156 (M)	Bogaldhara	354·40	83	83	449	239	210	..	..	239	210
157 (M)	Bhagara	52·95	5	5	21	11	10	..	..	11	10
158 (M)	Shyamnagar	17·19	82	82	489	244	245	33	41	28	26
159 (M)	Chandra	154·97	157	167	831	423	408	119	136	47	51
160 (M)	Payrachali	236·77	196	201	1,173	596	577	165	158	2	1
161 (M)	Dulalpur	29·47	21	21	142	71	71	..	..	71	71
162 (M)	Dhabani	63·13	50	50	301	162	139	8	7	153	128
163 (M)	Panisagora	115·15	24	24	140	61	79	..	..	61	79
164 (M)	Bankati	100·14	74	74	384	205	179	11	12	37	29
165 (M)	Simchaka	78·70	77	77	396	203	193	5	6	..	..

CENSUS ABSTRACT

Literates		MAIN WORKERS													
		Total Main Workers (I—IX)		Cultivators (I)		Agricultural Labourers (II)		Household Industry—Manufacturing, Processing, Servicing And Repairing [V(a)]		Other Workers [III, IV, V(b) & VI to IX]		Marginal Workers		Non-Workers	
Males	Females	Males	Females	Males	Females	Males	Females	Males	Females	Males	Females	Males	Females	Males	Females
13	14	15	16	17	18	19	20	21	22	23	24	25	26	27	28
49	6	36	..	28	..	..	..	..	..	8	..	..	..	35	71
23	3	10	..	10	..	..	..	..	..	..	..	..	..	17	21
									Uninhabited						
56	1	120	121	65	69	46	49	2	..	7	3	16	39	76	85
									Uninhabited						
120	26	124	12	71	3	29	5	2	1	22	3	14	113	96	90
32	..	28	1	16	..	4	..	3	..	5	1	2	32	26	12
153	47	136	5	59	..	25	2	7	..	45	3	16	8	124	258
6	..	19	26	5	6	14	19	..	..	..	1	4	1	18	14
31	1	39	..	33	..	5	..	..	..	1	..	..	..	41	75
37	6	30	1	28	1	..	..	..	..	2	..	..	..	31	62
									Uninhabited						
46	9	29	..	23	..	..	..	..	..	6	..	..	..	32	62
5	..	44	..	20	..	21	..	1	..	2	..	..	30	25	41
6	..	28	29	19	21	9	8	..	..	..	..	..	..	17	20
217	63	235	4	110	..	70	..	3	3	52	1	2	85	160	298
43	7	97	72	37	26	49	45	..	..	11	1	..	..	73	78
26	..	70	64	36	36	34	28	..	..	..	..	..	..	33	22
102	16	87	59	22	4	20	16	40	38	5	1	..	..	74	91
65	17	66	62	23	25	32	20	8	17	3	..	..	..	50	43
52	5	76	2	72	1	3	..	..	..	1	1	1	3	68	115
									Uninhabited						
32	2	63	1	55	..	8	1	..	..	..	..	2	14	42	77
117	31	122	104	111	99	6	4	1	..	4	1	2	3	115	103
9	..	6	6	3	2	..	..	3	4	..	..	..	..	5	4
155	59	76	16	40	9	12	4	..	..	24	3	..	7	168	222
181	34	200	108	84	15	78	87	2	2	36	4	3	3	220	297
289	96	246	35	82	1	58	15	15	..	91	19	38	62	312	480
20	3	45	45	29	32	15	11	..	1	1	1	..	..	26	26
30	2	94	79	22	19	68	60	..	..	4	..	..	..	68	60
3	..	41	36	31	29	10	7	..	..	..	..	..	..	20	43
106	38	85	69	11	11	64	56	..	..	10	2	..	..	120	110
125	55	71	3	45	..	16	2	..	..	10	1	..	..	132	190

Location Code Number *i. e.* J. L. No. of Mouza (Village)/ Ward No.	Name of Mouza (Village)/ Town/Ward (in absence of Name repeat Ward No.)	Area of Mouza (Village) in Hectares and of Town/ Ward in KM²	No. of Occupied Residen- tial Houses	No. of House- holds	Total Population (including Institutional and Houseless Population)			Scehduled Castes		Scheduled Tribes	
					Persons	Males	Females	Males	Females	Males	Females
1	2	3	4	5	6	7	8	9	10	11	12
16	*P. S. Puncha*—Concld										
166 (M)	Jaysingpur	67·91	27	27	128	70	58	..	..	70	58
167 (M)	Dheka	29·41	23	23	124	64	60	64	60	..	..
168 (M)	Bauridiha	47·07	23	23	115	63	52	63	52	..	..
169 (M)	Gobarda	40·88	14	14	102	50	52	50	52	..	..
170 (M)	Koldiha	37·62	10	10	69	37	32	37	32	..	.
171 (M)	Dabar	70·99	45	45	243	118	125	79	80	34	45
172 (M)	Bagsarka	62·98	15	15	77	40	37	..	..	40	37
173 (M)	Khayerbania	71·64	35	35	183	93	90	18	15	..	..
174 (M)	Maishamura	117·08	34	34	197	108	89	102	86	..	..
	Total (Enterily rural)	**583·0**	**18,838**	**18,890**	**100,952**	**51,180**	**49,772**	**7,850**	**7,352**	**13,329**	**12,812**

Note : M—Mouzas Transferred from Manbazar Police Station

CENSUS ABSTRACT

Literates		MAIN WORKERS													
		Total Main Workers (I—IX)		Cultivators (I)		Agricultural Labourers (II)		Household Industry—Manufacturing, Processing, Servicing And Repairing [V(a)]		Other Workers [III, IV, V(b) & VI to IX]		Marginal Workers		Non-Workers	
Males	Females	Males	Females	Males	Females	Males	Females	Males	Females	Males	Females	Males	Females	Males	Females
13	14	15	16	17	18	19	20	21	22	23	24	25	26	27	28
29	5	43	17	38	1	4	16	..	..	1	..	..	11	27	30
25	5	34	21	32	5	1	16	..	..	1	..	6	14	24	25
13	4	38	20	30	3	6	17	..	..	2	..	..	11	25	21
26	4	30	17	24	..	6	17	..	..	..	..	1	7	19	28
16	1	16	1	7	..	7	1	..	..	2	..	5	15	16	16
46	4	54	15	24	..	19	15	..	..	11	..	8	41	56	69
21	3	21	8	11	..	8	8	..	..	2	..	..	6	19	23
35	..	51	4	3	..	4	2	41	1	3	1	..	42	42	44
14	..	42	16	9	..	28	15	2	..	3	1	14	25	52	48
25,037	**6,873**	**25,420**	**11,364**	**14,413**	**5,639**	**7,091**	**5,101**	**735**	**305**	**3,181**	**319**	**1,158**	**5,828**	**24,602**	**32,580**

ALPHABETICAL LIST OF VILLAGES

17 P. S. MANBAZAR

Sl. No.	Name of Villages	Jurisdiction List No.	Population 1971	Population 1981
1	2	3	4	5
1	Aguibil	233	665	736
2	Akshyapur	64	301	320
3	Amakocha	54	*	59
4	Amjora	290	212	171
5	Anandapur	123	307	303
6	Ankro	221	3,090	3,179
7	Bagdega	32	908	1,032
8	Baghabad	292	691	803
9	Baghkhuar	3	*	*
10	Baghkhundi	109	242	134
11	Baliguma	11	484	512
12	Balrampur *alias* Khariduara	176	1,091	1,270
13	Baludihi	153	880	1,062
14	Bamandiha	98	49	68
15	Bamni	26	1,615	1,713
16	Bandarberiya	141	92	114
17	Bangora	284	*	*
18	Bamkata	140	381	346
19	Bamkata	88	153	211
17	Banlata Keshyardi	84	107	110
21	Banmohara	118	819	880
22	Banshketia	264	412	180
23	Baramara	293	595	604
24	Bardahi	308	388	387
25	Bargajari	95	40	46
26	Bargorya	281	759	803
27	Bari	30	1,112	1,147
28	Bari	186	1,088	1,315
29	Baridi	301	432	444
30	Bar Jagannathpur	135	75	53
31	Barkadam	230	748	846
32	Barkuri	144	262	294
33	Barmamro	223	962	1,025
34	Bar Nunyani	102	224	289
35	Bar Ranga	307	366	388
36	Barton	143	288	323
37	Basantapur	197	937	967
38	Basudebpur	2	62	59
39	Basudi	92	356	358
40	Behanchabani	62	371	531
41	Beldi	190	213	265
42	Belgeria	314	390	383
43	Benka	58	376	491
44	Bhalubasa	160	2,061	2,255
45	Bhalukdi *alias* Birsingdi	279	*	61
46	Bhanrarya	246	427	173
47	Bhengardi *alias* Jadabnagar	259	165	37
48	Bhramarpur	121	297	314
49	Bhunrasol	114	206	265
50	Bhutadi	182	365	327
51	Bikramdi	231	447	450
52	Biridungri	311	*	*
53	Birjjidi	12	573	663
54	Birsingdi	82	170	166
55	Bisri	149	993	1,100
56	Boch	177	512	537
57	Boro	219	1,109	1,107
58	Brajarajpur	299	201	151
59	Budhpur	271	*	*
60	Bukthela	51	113	128
61	Bundiya	195	658	707
62	Buribandh	298	940	876
63	Burisahar	87	71	99
64	Burudi	218	71	211
65	Burudi	276	429	267
66	Chak Mahuldangra	77	*	*
67	Chak Manustupa	122	*	*
68	Chakuya	305	253	265
69	Chakya *alias* Bhabanipur	27	213	227
70	Chalka	175	575	652

ALPHABETICAL LIST OF VILLAGES

17 P. S. MANBAZAR—Contd.

Sl. No.	Name of Villages	Jurisdiction List No.	Population 1971	Population 1981
1	2	3	4	5
71	Challa	79	218	257
72	Chandanpur	204	662	768
73	Chapati	47	416	499
74	Charki	130	123	260
75	Chaukan	187	899	915
76	Chelema	71	154	159
77	Chepyua	157	1,082	1,474
78	Chholagora	170	90	123
79	Chhot Jagannathpur *alias* Paruldanga	136	58	63
80	Chhot Kadam	239	442	227
81	Chhot Mamro	222	24	*
82	Chhot Munyani	101	36	*
83	Chhot Ranga	297	163	159
84	Chirubhita	70	58	73
85	Chirudi	174	322	356
86	Chirugora	201	653	754
87	Chutya	209	160	179
88	Dabra	165	145	157
89	Daha	164	866	969
90	Dakikendu	16	980	1,104
91	Damda	7	1,103	1,327
92	Damda	133	66	97
93	Damjuri	232	457	466
94	Dangardi	199	1,147	1,351
95	Danrikadoba	309	589	646
96	Darasol	100	108	*
97	Dayaldi	43	270	311
98	Deshyardi	110	377	450
99	Dhabani	205	770	887
100	Dhadkidi	117	284	201
101	Dhadkidi *alias* Chirka	287	1,013	665
102	Dhagara	267	262	270
103	Dhanra	104	848	1,070
104	Dhanda	261	770	558
105	Dharmapur	241	1,310	1,307
106	Dharangar	240	113	108
107	Dighi	181	1,512	1,725
108	Doladanga	268	154	55
109	Doldenrya	257	444	501
110	Dubrajpur	76	100	86
111	Dulaldi	161	94	118
112	Dundlu	178	331	233
113	Durgadi	285	*	1
114	Durjoypara	235	464	338
115	Durku	4	185	19
116	Gaidumur	112	388	449
117	Ganeshgara	147	283	109
118	Ghastoria	38	410	484
119	Ghat	274	464	71
120	Gidhiban *alias* Dasihiriya	194	471	442
121	Goalapara	200	559	535
122	Gobindanagar	152	204	223
123	Gobindapur	137	90	166
124	Gobindapur	142	*	*
125	Gobindpur	75	97	134
126	Gobindapur	254	657	488
127	Gobradi	180	136	135
128	Goladal	275	*	*
129	Golapara	304	953	966
130	Golkidi	148	298	377
131	Gopalnagar	42	1,657	1,843
132	Gopalpur	155	73	40
133	Gopalpur	291	274	222
134	Gosanidi	81	116	108
135	Gosanipur	126	74	74
136	Hallapur	107	*	*
137	Harekrishtapur	154	*	*
138	Harekristapur	86	154	173
139	Haridi	213	131	140

ALPHABETICAL LIST OF VILLAGES

17 P. S. MANBAZAR—Contd.

Sl. No.	Name of Villages	Jurisdiction List No.	Population 1971	Population 1981
1	2	3	4	5
140	Hariharpur	116	111	177
141	Hatilada Gurtupa	113	738	497
142	Hatiramgora	225	700	771
143	Hesla	207	605	718
144	Hetgora	41	33	*
145	Hullung	29	481	578
146	Hutudi	35	65	90
147	Ichadi	173	439	499
148	Jabla	39	1,299	1,424
149	Jagda	191	686	730
150	Jambadya	208	331	362
151	Jamda	266	555	586
152	Jamgoria	44	794	921
153	Jamira	226	577	504
154	Jamtaria	296	614	957
155	Jamunaband	189	520	590
156	Jangidiri	14	870	995
157	Janipur	302	267	272
158	Janra	24	630	734
159	Jaragora	215	485	629
160	Jargorya	25	873	914
161	Jaura	183	687	717
162	Jayapur	238	373	372
163	Jharbagda	74	1,197	1,446
164	Jharibad	237	144	184
165	Jhariyadi	206	463	352
166	Jitujori	60	2,006	3,080
167	Jorabari	289	691	664
168	Jorberya	94	114	135
169	Kadlagora	50	561	637
170	Kadma	23	967	1,087
171	Kahalpara	128	165	150
172	Kalabani	93	301	398
173	Kalabani *alias* Brahmandiha	8	434	343
174	Kalajharna	313	225	203
175	Kalapati	315	422	463
176	Kamalpur	129	161	217
177	Kamta	1	999	956
178	Kandra	217	110	117
179	Kantagora	270	344	*
180	Kuparra	18	429	452
181	Kararbaid	185	201	167
182	Kashipur	244	588	289
183	Kelyardi	106	626	609
184	Kendajor	310	665	691
185	Kendbedya	127	292	263
186	Keshargaria	34	627	648
187	Kesya	9	269	322
188	Khatanga	96	*	*
189	Khatchiri	40	335	375
190	Khayerbani	224	496	494
191	Khududi	31	*	*
192	Khusiyaldi	151	51	96
193	Kistapur	247	486	156
194	Krishnanagar *alias* Sarorepdi	46	410	417
195	Krishtapur	228	225	536
196	Kuchlipela	252	121	139
197	Kuda	15	949	1,180
198	Kudyapara	286	458	*
199	Kultaur *alias* Baranda	193	1,158	1,228
200	Kumardi	158	491	771
201	Kumari	249	824	904
202	Kunardi	37	370	445
203	Kundru	53	234	198
204	Kurmasol	21	788	961
205	Kutni	203	1,192	985
206	Ladda	277	146	58
207	Lakra	227	1,449	1,466
208	Laldungri	236	246	259
209	Lalpur	242	*	*

ALPHABETICAL LIST OF VILLAGES

17 P. S. MANBAZAR—Contd.

Sl. No.	Name of Villages	Jurisdiction List No.	Population 1971	Population 1981
1	2	3	4	5
210	Larra	19	258	261
211	Lekrakhanda	61	54	22
212	Loyadi	179	264	251
213	Madhupur	146	615	824
214	Mahara	20	930	1,161
215	Mahilidi	10	150	73
216	Mahulbana	91	185	242
217	Majhihira	22	1,313	1,523
218	Makarkendi	48	719	753
219	Makundapur	251	352	352
220	Mamurya	255	*	*
221	Manbazar	131	5,901	6,305
222	Mangobindapur	33	178	219
223	Manikdi	255	150	176
224	Manpur	258	600	808
225	Maruagora	36	163	197
226	Matyala	45	1,941	2,077
227	Maujadi	59	263	326
228	Mirgichanda	272	268	*
229	Mohandi	5	262	388
230	Mohandi	260	*	*
231	Monbadyardi	115	140	158
232	Murgadi	214	118	116
233	Nadiha	57	205	775
234	Nagdagora	265	562	510
235	Nalkundi	166	886	914
236	Mathurdi *alias* Shyamsundarpur	28	261	353
237	Nipenya	159	573	623
238	Nishchintipur	124	*	*
239	Niyasa	119	55	66
240	Niyashya Buchartaur	120	132	157
241	Nunyachatra	211	380	472
242	Nutan Indkuri	78	74	81
243	Olgara	248	37	55
244	Pahar *alias* Rasikdi	72	*	*
245	Palasbani	65	399	401
246	Panrkidi	56	144	195
247	Panrra	245	787	671
248	Parashya	108	185	219
249	Patapahari	192	421	467
250	Patharkata	66	774	1,073
251	Patharkhunnya	90	110	95
252	Patharmohara	145	444	419
253	Patrangpara	229	*	*
254	Pedda	125	413	457
255	Penchara	184	719	751
256	Phakiradi	73	*	*
257	Phatepur	80	82	90
258	Phulbera	294	693	600
259	Phulberya	278	*	*
260	Pinrra	283	371	395
261	Pirargarya	105	854	970
262	Pirargaryachak *alias* Bhimasahar	103	*	*
263	Pitidiri	167	771	800
264	Pitidiri	282	*	*
265	Piyalsol	171	616	770
266	Poradi	188	1,061	1,168
267	Pratappur	63	108	49
268	Punda	263	336	*
269	Punrra	17	922	1,004
270	Puran Dulaldi	163	*	*
271	Puratan Indkuri	83	97	91
272	Purdaha	202	761	871
273	Radhamadhabpur	156	289	344
274	Radhamohanpur *alias* Radhanathpur	212	204	156
275	Radhanagar	138	67	77
276	Raghunathpur	210	787	806
277	Rajgram	69	683	850
278	Rampur	216	384	414

ALPHABETICAL LIST OF VILLAGES

17 P. S. MANBAZAR—Concld.

Sl. No.	Name of Villages	Jurisdiction List No.	Population 1971	Population 1981
1	2	3	4	5
279	Rangametya	250	110	105
280	Rangametya *alias* Chekoadi	280	307	306
281	Rangataur	162	797	859
282	Ratyakacha	243	553	577
283	Rayanakarakuru	306	479	504
284	Sankura	312	567	453
285	Sanoda	85	174	162
286	Saturdi	150	•	•
287	Serengdi	253	296	261
288	Shalpara	139	282	347
289	Shikarijungle	269	•	•
290	Shimlabandh	134	12	•
291	Shitalpur	132	•	•
292	Shushna Parashigora	99	179	338
293	Shusina	198	366	374
294	Shusina	288	95	134
295	Shyampur	67	643	786
296	Sijadi	49	606	679
297	Simtuni	220	343	405
298	Sinduradi	168	1,270	406
299	Sindurpur	55	887	1,035
300	Singraidi	234	525	440
301	Sitaramgora	52	•	•
302	Sonardang	89	50	62
303	Sukapata	111	402	504
304	Taldabra	303	435	387
305	Tanakhun	196	759	787
306	Telighana	300	202	192
307	Tentla	273	421	•
308	Tetla	172	484	534
309	Tetuliagara	68	82	95
310	Tilabani	256	665	780
311	Toparbad	262	281	616
312	Tukya	6	910	722
313	Turang	13	1,020	1,101
314	Udaypur	97	240	259
315	Ukamgar	169	293	359
	Total (Rural)		**143,372**	**151,786**

• Uninhabited

Location Code Number *i. e.* J. L. No. of Mouza Village)/ Ward No.	Name of Mouza (Village)/ Town/Ward (in absence) of Name repeat Ward No.)	Area of Mouza (Village) in Hectares and of Town/ Ward in KM²	No. of Occupied Residential Houses	No. of Households	Total Population (including Institutional and Houseless Population)			Scheduled Castes		Scheduled Tribes	
					Persons	Males	Females	Males	Females	Males	Females
1	2	3	4	5	6	7	8	9	10	11	12
17 P. S. Manbazar											
1	Kamta	472·68	197	197	956	467	489	180	162	..	..
2	Basudebpur	35·15	18	18	59	34	25	..	..	..	..
3	Bagh Khuar	73·94			Uninhabited						
4	Durku	108·81	3	3	19	10	9	..	..	10	9
5	Mohandi	89·95	56	56	388	192	196	25	17	21	23
6	Tukya	324·32	120	120	722	369	353	28	25	161	156
7	Damda	209·58	266	266	1,327	683	644	117	113	53	53
8	Kalabani	175·03	73	73	343	173	170	9	14	32	23
9	Kesya	123·43	57	57	322	157	165	..	..	6	6
10	Mahilidih	86·20	15	15	73	35	38	13	9	22	29
11	Baliguma	206·39	97	97	512	262	250	..	..	..	..
12	Birjjdi	303·52	128	128	663	325	338	29	29	35	46
13	Turang	409·32	232	232	1,101	560	541	33	21	44	49
14	Jangidiri	482·59	208	208	995	472	523	62	64	51	57
15	Kuda	480·08	231	231	1,180	591	589	3	4	80	80
16	Daka Kendu	400·60	205	205	1,104	579	525	71	57	60	56
17	Punrru	461·02	194	194	1,004	519	485	..	..	188	159
18	Kaparra	297·90	96	96	452	243	209	..	..	218	190
19	Larra	177·87	51	51	261	127	134	..	..	17	15
20	Mahara	442·80	228	228	1,161	563	598	72	80	44	34
21	Kurmasal	232·21	206	206	961	463	498	43	38	43	28
22	Majhi Hira	738·84	289	293	1,523	781	742	31	40	143	120
23	Kamda	516·73	224	224	1,087	542	545	69	63	85	77
24	Janra	330·18	147	147	734	362	372	13	12	58	56
25	Jargarya	302·86	203	206	914	459	455	53	52	18	15
26	Bamni	513·43	374	374	1,713	859	854	92	98	72	83
27	Chakya	228·19	40	40	227	114	113	1	2	10	8
28	Syamsundarpur	211·01	56	56	353	185	168	..	..	24	20
29	Hullung	400·06	107	107	578	293	285	..	..	224	220
30	Bari	505·65	233	233	1,147	589	558	41	32	36	44
31	Khududi	76·86			Uninhabited						
32	Bagdega	232·85	215	215	1,032	523	509	39	29	..	..
33	Mangobindapur	159·72	37	37	219	114	105	3	4	..	..

CENSUS ABSTRACT

Literates		MAIN WORKERS													
		Total Main Workers (I—IX)		Cultivators (I)		Agricultural Labourers(II)		Household Industry—Manufacturing, Processing, Servicing and Repairing [V(a)]		Other Workers [III, IV, V(b) & VI to IX]		Marginal Workers		Non-Workers	
Males	Females	Males	Females	Males	Females	Males	Females	Males	Females	Males	Females	Males	Females	Males	Femaes
13	14	15	16	17	18	19	20	21	22	23	24	25	26	27	28
221	45	210	62	136	15	57	45	2	..	15	2	1	3	256	424
14	3	16	..	14	..	2	..	..	..	..	..	2	2	16	23
								Uninhabited							
9	1	7	..	6	..	..	..	1	..	..	..	..	6	3	3
68	39	87	35	43	20	32	13	5	..	7	2	8	57	97	104
196	51	159	44	82	12	40	22	11	8	26	2	31	159	179	150
383	57	319	85	185	20	101	63	1	..	32	2	18	44	346	515
67	3	97	7	38	3	50	4	1	..	8	..	..	84	76	79
61	21	71	30	33	5	29	20	4	4	5	1	5	48	81	87
13	..	16	8	2	..	..	2	13	6	1	..	..	15	19	15
104	14	146	91	112	73	10	17	3	..	21	1	9	57	107	102
192	55	174	163	122	125	41	36	2	1	9	1	1	6	150	169
224	46	232	78	125	7	76	66	10	..	21	5	87	159	241	304
269	84	237	171	178	141	35	25	5	..	19	5	37	124	198	228
289	69	254	230	184	169	43	56	..	..	27	5	82	71	255	288
284	63	165	97	116	66	39	29	2	..	8	2	137	142	277	286
180	36	287	61	216	36	64	23	..	..	7	2	..	247	232	177
86	8	132	53	85	23	45	30	..	..	2	..	..	57	111	99
67	16	68	6	43	1	13	3	..	..	12	2	..	68	59	60
231	49	262	2	198	..	38	..	16	..	10	2	..	123	301	473
184	35	271	260	256	258	..	1	..	..	15	1	..	55	192	183
385	124	470	429	328	345	44	32	33	26	65	26	..	..	311	313
237	50	316	170	269	131	27	30	3	3	17	6	5	177	221	198
155	18	207	8	186	2	6	4	..	..	15	2	..	..	155	364
240	45	249	64	189	28	40	31	5	4	15	1	14	42	196	349
325	49	530	186	396	140	51	27	9	..	74	19	1	335	328	333
65	27	64	9	35	1	22	8	..	..	7	..	2	40	48	64
96	50	91	35	56	18	19	15	1	..	15	2	11	55	83	78
100	19	170	92	113	30	51	60	..	2	6	..	..	83	123	110
246	33	355	151	198	78	97	69	49	4	11	..	9	46	225	361
								Uninhabited							
224	30	305	39	241	12	45	21	11	3	8	3	1	..	217	470
56	6	62	61	56	41	2	19	4	..	..	1	..	..	52	44

Location Code Number *i. e.* J. L. No. of Mouza (Village)/ Ward No.	Name of Mouza (Village)/ Town/Ward (in absence of Name repeat Ward No.)	Area of Mouza (Village) in Hectares and of Town/ Ward in KM²	No. of Occupied Residential Houses	No. of Households	Total Population (including Institutional and Houseless Population)			Scheduled Castes		Scheduled Tribes	
					Persons	Males	Females	Males	Females	Males	Females
1	2	3	4	5	6	7	8	9	10	11	12
17 P. S. Manbazar											
34	Keshargaria	255·36	113	114	648	329	319	2	3	34	34
35	Hutudi	122·58	11	11	90	47	43	28	31	2	..
36	Maruagora	164·36	40	40	197	99	98	..	..	..	..
37	Kumardi	223·15	78	79	445	220	225	..	..	73	81
38	Ghastoria	229·29	91	91	484	258	226	11	8	227	197
39	Jobla	597·82	298	298	1,424	701	723	79	84	66	54
40	Khatchari	284·21	85	85	375	180	195	15	14	..	..
41	Hetgara	67·46			Uninhabited						
42	Gopalnagar	150·90	372	373	1,843	872	971	107	129	34	32
43	Dayaldi	47·75	61	61	311	157	154	..	..	..	..
44	Jamgaria	335·48	152	152	921	456	465	45	44	8	10
45	Metyala	527·31	433	434	2,077	1,066	1,011	207	179	64	66
46	Krishnanagar	130·27	86	86	417	219	198	46	43	26	24
47	Chapati	222·57	97	97	499	257	242	31	30	54	49
48	Makarkendi	225·56	162	162	753	372	381	33	31	74	60
49	Sijadri	290·95	151	151	679	341	338	..	..	23	20
50	Kadlagora	214·96	107	107	637	322	315	..	..	322	315
51	Bukthela	22·70	22	22	128	65	63	..	..	65	63
52	Sitaramgora	77·11			Uninhabited						
53	Kundra	156·31	42	44	198	90	108	..	..	90	108
54	Amakocha	128·59	11	11	59	27	32	..	..	27	32
55	Sindurpur	476·20	186	186	1,035	521	514	106	112	41	48
56	Parkidi	69·78	35	35	195	97	98	..	..	97	98
57	Nadiha	255·26	136	136	775	395	380	23	20	163	147
58	Benka	329·69	90	90	491	259	232	..	..	200	194
59	Manjodi	132·45	60	61	326	161	165	..	..	101	105
60	Jitujori	754·74	515	515	3,080	1,536	1,544	344	334	15	30
61	Lekrakhanda	61·14	3	3	22	11	11	..	..	11	11
62	Behanchabari	191·82	108	108	531	254	277	1	2	75	90
63	Pratappur	53·74	8	8	49	27	22	3	2	7	9
64	Akshyapur	15·49	65	65	320	162	158	62	69	89	82
65	Palas Bari	192·30	82	82	401	219	182	121	111	74	53
66	Pathor Kata	328·59	175	175	1,073	515	558	45	62	381	394

CENSUS ABSTRACT

Literates		MAIN WORKERS													
		Total Main Workers (I—IX)		Cultivators (I)		Agricultural Labourers (II)		Household Industry—Manufacturing, Processing, Servicing and Repairing [V(a)]		Other Workers [III, IV, V(b) & VI to IX]		Marginal Workers		Non-workers	
Males	Females	Males	Females	Males	Females	Males	Females	Males	Females	Males	Females	Males	Females	Males	Females
13	14	15	16	17	18	19	20	21	22	23	24	25	26	27	28
186	31	182	198	142	120	21	77	6	..	13	1	..	..	147	121
19	2	25	4	23	3	1	1	..	..	1	..	..	14	22	25
44	6	54	16	54	16	..	..	..	..	..	..	1	36	44	46
91	26	119	41	109	29	7	11	..	..	3	1	22	81	79	103
65	1	127	83	36	5	89	77	..	..	2	1	13	32	118	111
333	60	349	65	236	26	62	25	9	3	42	11	7	161	345	497
76	30	105	3	93	..	3	..	..	..	9	3	..	..	75	192
									Uninhabited						
443	174	380	109	93	43	41	31	7	..	239	35	44	43	443	819
88	28	86	20	61	..	8	7	8	7	9	6	..	2	71	132
233	77	275	15	183	4	42	8	24	..	26	3	1	..	180	450
390	35	556	194	208	51	236	138	62	..	50	5	41	397	469	420
96	33	121	..	89	..	22	..	1	..	9	..	5	46	93	152
117	22	133	2	94	..	27	..	2	..	10	2	8	83	116	157
220	66	190	87	112	34	57	36	13	14	8	3	6	122	176	172
150	28	185	36	142	25	24	9	5	..	14	2	1	97	155	205
150	38	164	172	107	131	46	38	..	..	11	3	6	24	152	119
23	4	36	35	35	35	..	..	..	..	1	..	..	..	29	28
									Uninhabited						
30	7	49	62	47	60	..	..	..	..	2	2	6	11	35	35
5	..	15	2	9	..	6	2	..	..	..	..	..	14	12	16
240	44	260	233	150	136	93	93	1	..	16	4	..	..	261	281
47	6	52	48	34	..	16	48	..	..	2	..	..	..	45	50
228	32	184	145	145	118	21	20	..	..	18	4	47	65	164	173
82	11	127	118	68	72	52	45	2	..	5	1	18	10	114	104
63	11	87	73	53	2	30	71	..	..	4	..	..	..	74	92
830	230	806	125	524	15	91	99	37	..	154	11	65	204	665	1,215
1	..	8	7	8	7	..	..	..	..	..	..	..	..	3	4
104	19	151	157	84	102	64	55	..	..	3	..	..	..	103	120
11	..	19	9	14	9	5	..	..	..	..	..	..	..	8	13
85	8	86	..	71	..	14	..	..	..	1	..	..	..	76	158
52	8	112	2	69	1	40	1	..	..	3	..	..	..	107	180
33	5	297	290	236	163	39	64	14	51	8	12	..	4	218	264

Location Code Number *i. e.* J. L. No. of Mouza (Village)/ Ward No.	Name of Mouza (Village)/ Town/Ward (in absence of Name repeat Ward No.)	Area of Mouza (Village) in Hectares and of Town/ Ward in KM²	No. of Occupied Residen- tial Houses	No. of House- holds	Total Population (including Institutional and Houseless Population)			Scheduled Castes		Scheduled Tribes	
					Persons	Males	Females	Males	Females	Males	Females
1	2	3	4	5	6	7	8	9	10	11	12
17	*P. S. Manbazar*—Contd.										
67	Syampur	128·78	142	142	786	405	381	68	56	..	..
68	Tetuliagora	106·08	19	19	95	48	47	..	..	..	..
69	Rajgram	247·21	153	153	850	423	427	149	140	142	132
70	Cherubhita	44·92	15	15	73	35	38	..	..	26	33
71	Chelema	26·22	22	23	159	83	76	63	61	14	7
72	Rasikdi	93·32					Uninhabited				
73	Phakiradi	81·27					Uninhabited				
74	Jharbagda	175·38	276	276	1,446	709	737	58	55	68	66
75	Gobindapur	37·63	25	25	134	65	69	..	..	..	..
76	Dubrajpur	89·38	17	17	86	45	41	..	..	..	..
77	Chakmahuldanga	30·34					Uninhabited				
78	Nutan Indkuri	15·35	13	13	81	36	45	..	..	15	27
79	Challa	51·02	42	42	257	120	137	..	..	18	12
80	Phatepur	64·50	17	18	90	42	48	..	..	8	4
81	Gosanidi	22·37	23	23	108	55	53	..	..	..	..
82	Birdengdi	33·25	30	30	166	83	83	69	72	..	..
83	Puratan Indkuri	79·12	20	20	91	55	36	3	2	32	24
84	Bankata Keshyardi	32·74	22	22	110	51	59	..	..	44	56
85	Sanoda	48·97	33	33	162	88	74	33	32	19	11
86	Harekrishnapur	181·34	28	28	173	90	83	..	..	39	43
87	Buri Sahar	76·85	20	20	99	56	43	26	21	..	..
88	Bankata	39·40	32	32	211	112	99	50	63	..	..
89	Sonardang	46·34	9	9	62	26	36	23	33	3	3
90	Patharkhunya	23·99	17	17	95	46	49	4	4	42	45
91	Mahulbana	124·24	45	45	242	115	127	44	45	54	57
92	Basudi	138·00	75	75	358	184	174	88	82	96	92
93	Kalabani	106·35	69	69	398	201	197	154	149	47	48
94	Jorbarya	57·93	29	29	135	69	66	69	66	..	..
95	Baragajari	32·56	6	6	46	22	24	..	..	22	24
96	Khatanga	14·73					Uninhabited				
97	Udaypur	144·21	42	42	259	127	132	86	90	41	42
98	Bamandiha	67·88	10	10	68	35	33	35	33	..	..
99	Susna Parasigora	190·23	53	53	338	184	154	131	101	41	44

CENSUS ABSTRACT

Literates		MAIN WORKERS													
		Total Main Workers (I—IX)		Cultivators (I)		Agricultural Labourers (II)		Household Industry—Manufacturing, Processing, Servicing And Repairing [V(a)]		Other Workers [III, IV, V(b) & VI to IX]		Marginal Workers		Non-Workers	
Males	Females	Males	Females	Males	Females	Males	Females	Males	Females	Males	Females	Males	Females	Males	Females
13	14	15	16	17	18	19	20	21	22	23	24	25	26	27	28
177	75	229	2	212	1	1	..	1	..	15	1	2	71	174	308
25	5	33	25	24	23	8	2	..	..	1	..	..	1	15	21
143	43	199	138	107	77	78	60	..	..	14	1	14	49	210	240
3	..	17	13	13	4	4	9	..	..	..	..	3	8	15	17
55	8	50	13	41	12	1	1	..	..	8	..	..	9	33	54
								Uninhabited							
								Uninhabited							
394	158	343	103	217	24	77	78	2	..	47	1	8	103	358	531
34	10	32	2	17	..	12	1	..	..	3	1	7	30	26	37
8	..	17	..	6	..	9	..	..	..	2	..	..	..	28	41
								Uninhabited							
17	9	15	3	14	3	..	..	..	..	1	..	1	20	20	22
57	19	50	..	25	..	14	..	2	..	9	..	..	..	70	137
18	5	13	..	6	..	5	..	..	..	2	..	..	..	29	48
31	12	28	3	12	..	7	..	..	..	9	3	..	..	27	50
10	2	55	..	9	..	42	..	1	..	3	..	..	..	28	83
29	1	32	1	28	1	..	..	..	..	4	..	5	19	18	16
17	2	88	32	28	32	..	..	..	..	..	..	..	1	23	26
41	8	45	36	43	36	..	..	..	..	2	..	1	8	42	30
64	15	45	24	31	10	9	14	..	..	5	..	18	35	27	24
1	..	35	31	3	4	32	27	..	..	..	..	..	..	21	12
53	10	80	54	43	17	37	37	..	..	..	..	10	13	22	32
2	1	17	25	5	9	12	16	..	..	..	..	..	..	9	11
15	2	26	32	6	6	20	25	..	..	..	1	1	1	19	16
20	..	47	54	31	27	16	27	..	..	..	..	10	7	58	66
52	5	99	69	50	31	47	37	..	..	2	1	8	2	77	103
94	21	120	13	112	2	6	10	..	..	2	1	..	5	81	179
28	11	42	6	31	1	11	5	..	..	..	..	..	..	27	60
11	3	14	1	14	1	..	..	..	..	..	..	..	..	8	23
								Uninhabited							
37	4	70	48	3	1	64	45	..	..	3	2	..	8	57	76
18	..	17	14	2	1	15	13	..	..	..	..	..	..	18	19
77	12	103	73	4	..	92	72	..	..	7	1	..	..	81	81

Location Code Number *i. e.* J. L. No. of Mouza (Village)/ Ward No.	Name of Mouza (Village)/ Town/Ward (in absence of name repeat Ward No.)	Area of Mouza (Village) in Hectares and of Town/ Ward in KM²	No. of Occupied Residential Houses	No. of Households	Total Population (including Institutional and Houseless Population)			Scheduled Castes		Scheduled Tribes	
					Persons	Males	Females	Males	Females	Males	Females
1	2	3	4	5	6	7	8	9	10	11	12
17 P. S. Manbazar—Contd.											
100	Darasol	114·89				Uninhabited					
101	Chhot Nuniyani	124·88				Uninhabited					
102	Bar Nuniyani	98·08	54	54	289	142	147	77	87	37	35
103	Bhimarahar	76·49				Uninhabited					
104	Dhanara	366·65	179	181	1,070	617	453	196	148	246	137
105	Pirargoria	322·55	185	185	970	506	464	379	353	17	12
106	Kaliardi	157·76	125	125	609	306	303	156	164	42	46
107	Hallapur	12·50				Uninhabited					
108	Parashya	273·72	39	39	219	118	101	41	33	21	20
109	Baghkundi	81·65	33	33	134	73	61	..	..	73	61
110	Deshyardi	183·03	69	69	450	216	234	26	20	182	195
111	Sukapata	309·99	100	100	504	258	246	..	..	241	226
112	Gaidumur	93·89	82	82	449	252	197	33	27	19	15
113	Hatilada Gurtupa	381·33	175	175	997	520	477	145	129	117	125
114	Bhurasol	201·72	56	56	265	127	138	35	35	48	59
115	Manbadyari	97·77	32	32	158	85	73	..	..	76	59
116	Hariharpur	184·35	29	29	177	84	93	1	6	47	51
117	Dhadkidi	123·83	42	42	201	105	96	88	79	..	..
118	Banmahara	268·04	158	158	880	453	427	306	295	..	..
119	Niyasa	79·19	15	15	66	34	32	25	27	..	..
120	Niyasa Bhulhatna	38·23	23	23	157	80	77	62	65	..	..
121	Bhramarpur	58·81	50	50	314	154	160	63	70	..	..
122	Chakmamustupa	22·40				Uninhabited					
123	Anandapur	450·42	48	48	303	153	150	34	46	24	26
124	Nischintapur	23·88				Uninhabited					
125	Pedda	50·54	82	82	457	243	214	64	60	2	2
126	Gosanipur	36·85	14	14	74	32	42	2	6	30	36
127	Kend Bedya	144·07	49	49	263	118	145	78	92	..	..
128	Kamalpara	8·31	28	28	150	85	65	85	65	..	..
129	Kamalpur	74·05	41	41	217	106	111	82	85	..	..
130	Charki	21·22	43	43	260	124	136	79	105	..	..
131	Manbazar	402·54	1,115	1,151	6,305	3,250	3,055	895	884	17	77
132	Sitalpur	25·31				Uninhabited					

CENSUS ABSTRACT

Literates		MAIN WORKERS: Total Main Workers (I—IX)		Cultivators (I)		Agricultural Labourers (II)		Household Industry—Manufacturing, Processing, Servicing and Repairing [V(a)]		Other Workers [III, IV, V(b) & VI to IX]		Marginal Workers		Non-Workers	
Males	Females	Males	Females	Males	Females	Males	Females	Males	Females	Males	Females	Males	Females	Males	Females
13	14	15	16	17	18	19	20	21	22	23	24	25	26	27	28
									Uninhabited						
									Uninhabited						
88	4	92	5	47	..	37	5	1	..	7	..	..	..	50	142
									Uninhabited						
347	40	203	58	64	6	98	50	4	..	37	2	73	149	341	246
221	27	317	123	262	12	43	110	..	..	12	1	2	..	187	341
113	10	167	93	80	18	75	69	3	5	9	1	16	6	123	204
									Uninhabited						
31	1	65	26	53	13	8	13	..	..	4	..	..	..	53	75
34	3	32	36	32	35	..	1	..	..	..	..	..	..	41	25
102	12	113	93	26	7	82	84	1	1	4	1	1	..	102	141
98	3	137	128	24	12	112	116	..	..	1	..	3	1	118	117
159	42	120	36	61	8	44	28	2	..	13	..	3	..	129	161
204	21	261	282	55	..	192	280	..	..	14	2	..	..	259	195
43	15	82	12	..	..	76	12	..	..	6	..	..	8	45	118
25	1	51	29	1	..	46	29	..	..	4	..	..	..	34	44
41	16	46	19	20	..	20	17	..	..	6	2	..	..	38	74
52	6	45	12	7	..	36	12	..	..	2	..	1	..	59	84
91	12	259	121	49	14	209	107	..	..	1	..	..	..	194	306
9	..	18	..	13	..	4	..	..	..	1	..	..	..	16	32
8	..	47	16	30	7	17	9	..	..	..	..	..	..	33	61
20	2	82	26	45	9	36	17	..	..	1	..	2	15	70	119
									Uninhabited						
60	5	83	31	32	..	41	31	6	..	4	..	..	..	70	119
									Uninhabited						
115	97	111	18	37	2	43	9	4	..	27	7	..	..	132	196
4	..	18	3	11	2	5	1	..	..	2	..	5	20	9	19
16	2	62	36	19	6	33	24	7	6	3	..	16	46	40	63
8	..	48	7	9	..	39	7	..	..	..	..	..	13	37	45
26	5	60	10	16	.	38	10	..	..	6	..	..	10	46	91
38	12	63	9	4	..	18	6	2	2	39	1	..	2	61	125
2,106	1,161	1,416	132	278	7	321	69	64	2	753	54	..	34	1,834	2,889
									Uninhabited						

Location Code Number *i. e.* J. L. No. of Mouza Village)/ Ward No.	Name of Mouza (Village)/ Town/Ward (in absence) of Name repeat Ward No.)	Area of Mouza (Village) in Hectares and of Town/ Ward in KM²	No. of Occupied Residential Houses	No. of Households	Total Population (including Institutional and Houseless Population)			Scheduled Castes		Scheduled Tribes	
					Persons	Males	Females	Males	Females	Males	Females
1	2	3	4	5	6	7	8	9	10	11	12
17	*P. S. Manbazar*—Contd.										
133	Damda	28·27	16	16	97	56	41	34	26	..	..
134	Simla Bandh	16·66			Uninhabited						
135	Ban Jagannathpur	54·11	11	11	53	26	27	26	27	..	..
136	Chhat Jagannathpur	16·18	16	16	63	29	34	29	34	..	..
137	Gobindapur	52·81	33	33	166	85	81	85	81	..	..
138	Radhanagar	18·07	15	15	77	38	39	11	12	..	..
139	Shalpara	42·79	57	57	347	170	177	26	33	..	..
140	Bankata	150·92	65	65	346	170	176	81	94	65	59
141	Bandar Beriya	13·14	22	22	114	58	56	56	55	..	..
142	Gobindapur	43·39			Uninhabited						
143	Bartor	40·56	70	70	323	166	157	..	..	9	11
144	Barkuri	35·30	56	56	294	164	130	..	..	..	..
145	Pathar Mohara	164·99	76	76	419	236	183	68	49	..	..
146	Madhupur	61·78	157	157	824	409	415	200	183	..	..
147	Ganehhgara	40·87	17	17	109	62	47	18	12	..	..
148	Golkidi	144·19	74	74	377	182	195	27	30	24	18
149	Bisri	358·96	224	224	1,100	571	529	43	50	13	14
150	Satrudi	70·50			Uninhabited						
151	Kusaiyaldi	58·68	15	15	96	52	44	..	..	..	..
152	Gobindnagar	85·09	44	44	223	112	111	41	40	..	..
153	Baludihi	195·06	184	184	1,062	531	531	98	95	59	60
154	Hare Krishnapur	28·11			Uninhabited						
155	Gopalpur	123·96	12	12	40	23	17	11	7	12	10
156	Radhamadhabpur	164·15	70	71	344	176	168	5	3	44	36
157	Chapma	500·36	298	298	1,474	733	741	104	97	..	..
158	Kumardi	228·76	118	118	771	403	368	70	69	..	..
159	Nepania	242·15	126	126	623	311	312	10	14	61	50
160	Bhalubasa	751·58	468	471	2,255	1,156	1,099	68	52	147	118
161	Dulaldi	52·41	24	24	118	66	52	..	..	..	..
162	Rangataur	303·58	184	184	859	439	420	101	92	..	..
163	Puran Dulaldi	44·45			Uninhabited						
164	Daha	363·85	183	183	969	478	491	3	7	..	..
165	Dabra	76·36	32	32	157	79	78	..	..	47	52

CENSUS ABSTRACT

Literates		MAIN WORKERS													
		Total Main Workers (I—IX)		Cultivators (I)		Agricultural Labourers (II)		Household Industry—Manufacturing, Processing, Servicing and Repairing [V(a)]		Other Workers [III, IV, V(b) & VI to IX]		Marginal Workers		Non-workers	
Males	Females	Males	Females	Males	Females	Males	Females	Males	Females	Males	Females	Males	Females	Males	Females
13	14	15	16	17	18	19	20	21	22	23	24	25	26	27	28
22	7	25	5	8	..	15	5	..	..	2	..	..	..	31	36
								Uninhabited							
..	..	15	9	10	..	5	9	..	..	..	..	..	..	11	18
4	..	13	5	8	1	5	4	..	..	..	..	..	..	16	29
8	..	47	35	16	..	29	35	..	..	2	..	..	..	38	46
11	1	16	2	7	..	5	2	..	..	4	..	..	..	22	37
62	16	75	34	40	1	21	31	..	..	14	2	11	..	84	143
42	1	87	93	31	42	44	51	..	..	12	..	25	20	58	63
8	..	29	27	5	..	23	27	..	..	1	..	7	4	22	25
								Uninhabited							
105	17	90	6	41	3	22	1	6	..	21	2	..	..	76	151
105	29	72	5	25	..	4	..	5	..	38	5	..	..	92	125
123	19	132	13	45	4	14	6	4	..	69	3	..	..	104	170
223	142	168	120	70	24	68	84	2	..	28	12	41	89	200	206
34	12	23	6	8	5	8	1	..	..	7	..	2	4	37	37
90	20	83	30	47	7	16	22	..	..	20	1	1	1	98	164
188	27	376	34	288	18	61	14	8	..	19	2	..	..	195	495
								Uninhabited							
25	6	19	2	13	1	1	1	..	..	5	..	..	..	33	42
44	13	43	18	28	3	13	15	..	..	2	..	10	10	59	83
250	62	98	31	34	..	35	24	3	4	26	3	132	56	301	444
								Uninhabited							
..	..	1	..	1	..	..	..	..	..	..	..	16	10	6	7
104	36	71	42	45	31	20	8	1	..	5	3	32	47	73	79
367	105	382	96	277	49	81	39	4	2	20	6	12	162	339	483
249	135	199	4	138	2	15	..	..	..	46	2	..	2	204	362
161	30	165	107	95	54	42	49	1	1	27	3	14	35	132	170
553	103	616	96	399	38	118	47	27	1	72	10	16	307	524	696
32	2	29	3	25	..	3	3	..	..	1	..	5	3	32	46
200	53	238	39	104	7	102	27	..	..	32	5	48	234	153	147
								Uninhabited							
226	43	267	124	155	21	94	102	..	..	18	1	40	181	171	186
26	5	40	27	19	11	17	15	2	1	2	..	3	9	36	42

Location Code Number *i. e.* J. L. No. of Mouza (Village)/ Ward No.	Name of Mouza (Village)/ Town/Ward (in absence of Name repeat Ward No.)	Area of Mouza (Village) in Hectares and of Town/ Ward in KM²	No. of Occupied Residential Houses	No. of Households	Total Population (inculding Institutional and Houseless Population)			Scheduled Castes		Scheduled Tribes	
					Persons	Males	Females	Males	Females	Males	Females
1	2	3	4	5	6	7	8	9	10	11	12
17 P. S. Manbazar—Contd.											
166	Nalkuri	276·23	180	180	914	456	458	65	70	10	10
167	Pitidiri	361·30	148	148	800	392	408	..	..	160	176
168	Sinduradi	243·22	63	63	406	206	200	..	..	186	190
169	Ukamgar	89·58	65	65	359	172	187	..	..	172	187
170	Chholagora	65·78	27	27	123	57	66	..	..	57	66
171	Pialsol	283·70	137	137	770	373	397	43	57	274	263
172	Tetla	290·50	110	112	534	280	254	15	11	108	116
173	Ichadi	157·39	95	95	499	254	245	15	22	17	11
174	Churudi	186·45	68	68	356	177	179	7	6	131	134
175	Chalka	316·06	127	127	652	334	318	..	..	326	309
176	Balarampur	364·06	231	231	1,270	673	597	59	58	313	284
177	Boch	145·97	96	96	537	266	271	..	..	266	271
178	Dundlu	202·72	64	64	233	118	115	..	..	118	115
179	Loyadi	151·07	54	54	251	122	129	..	..	32	35
180	Gobradi	101·36	32	32	135	73	62	..	..	..	..
181	Dighi	543·98	323	323	1,725	903	822	106	98	330	303
182	Bhutadi	163·90	55	55	327	172	155	..	..	165	149
183	Jaura	150·59	141	141	717	352	365	29	44	8	3
184	Penchara	237·69	146	146	751	371	380	35	30	99	96
185	Kurarbaid	36·35	31	31	167	86	81	8	7	..	..
186	Bari	360·53	250	250	1,315	748	567	121	108	82	14
187	Chaukan	352·87	179	179	915	446	469	85	106	38	51
188	Poradi	613·61	196	196	1,168	590	578	8	7	173	171
189	Jamunaban	229·05	112	112	590	296	294	..	..	295	293
190	Beldi	117·61	47	47	265	128	137	..	..	..	..
191	Jagda	268·58	154	154	730	374	356	..	..	153	161
192	Patapahari	383·21	87	87	467	222	245	4	3	51	51
193	Kullanr	484·88	253	257	1,228	614	614	96	113	309	299
194	Dasihiriya	310·36	92	92	442	241	201	..	..	107	97
195	Buinda	154·47	141	141	707	358	349	3	4	34	28
196	Tamakhur	242·13	154	154	787	417	370	70	53	243	224
197	Basantapur	373·93	187	187	967	489	478	..	..	473	464
198	Susunia	188·03	85	85	374	196	178	..	1	125	105

CENSUS ABSTRACT

Literates		MAIN WORKERS: Total Main Workers (I—IX)		Cultivators (I)		Agricultural Labourers (II)		Household Industry—Manufacturing, Processing, Servicing And Repairing [V(a)]		Other Workers [III, IV, V(b) & VI to IX]		Marginal Workers		Non-Workers	
Males	Females	Males	Females	Males	Females	Males	Females	Males	Females	Males	Females	Males	Females	Males	Females
13	14	15	16	17	18	19	20	21	22	23	24	25	26	27	28
141	19	260	214	163	142	64	64	19	6	14	2	..	1	196	243
115	50	230	149	111	32	103	116	..	..	16	1	..	118	162	141
37	6	119	51	79	20	32	31	..	..	8	..	..	39	87	110
36	..	96	110	39	36	56	74	..	..	1	..	4	4	72	73
19	8	33	29	3	4	28	25	..	..	2	..	1	4	23	33
126	49	178	30	137	9	34	21	..	..	7	..	36	223	159	144
149	21	151	43	108	3	27	39	2	..	14	1	18	99	111	112
72	8	128	2	106	..	6	..	12	..	4	2	1	..	125	243
75	4	78	..	62	..	..	..	8	..	8	..	2	1	97	178
126	18	177	172	119	116	55	56	..	..	3	..	..	..	157	146
278	50	216	81	60	12	64	44	19	..	73	25	130	131	327	385
109	16	150	181	147	177	2	4	..	..	1	..	..	..	116	90
42	5	67	3	64	1	..	1	..	..	3	1	..	1	51	111
58	4	66	2	63	..	1	..	1	1	1	1	..	..	56	127
26	6	39	..	39	..	..	..	..	..	..	..	..	..	34	62
406	71	518	387	172	43	288	337	3	..	55	7	2	10	383	425
66	5	93	51	80	29	13	22	..	..	..	..	..	26	79	78
162	44	201	9	66	..	71	6	8	1	56	2	10	48	141	308
152	39	192	130	96	84	79	45	3	1	14	..	15	62	164	188
35	12	41	14	18	4	18	9	2	1	3	..	2	7	43	60
381	52	362	169	113	11	180	149	4	2	65	7	2	55	384	343
148	41	235	215	56	48	129	139	27	27	23	1	..	..	211	254
209	39	310	21	217	9	67	1	10	11	16	..	25	325	255	232
90	3	160	16	108	..	48	16	..	..	4	..	..	3	136	275
71	23	63	17	35	..	17	17	1	..	10	..	..	1	65	119
168	19	209	44	157	5	39	39	2	..	11	..	..	..	165	312
93	7	141	50	86	..	52	50	..	..	3	..	..	..	81	195
175	33	319	38	232	20	76	18	1	..	10	..	79	320	216	256
77	9	149	..	143	..	1	..	..	..	5	..	4	146	88	55
148	9	206	2	185	2	6	..	5	..	10	..	20	192	132	155
149	3	235	99	85	14	137	85	..	..	13	..	4	101	178	170
175	32	288	136	190	74	84	60	2	2	12	..	11	169	190	173
58	10	130	106	60	55	66	48	3	3	1	..	..	1	66	71

Location Code Number *i. e.* J. L. No. of Mouza (Village)/ Ward No.	Name of Mouza (Village)/ Town/Ward (in absence of Name repeat Ward No.)	Area of Mouza (Village) in Hectares and of Town/ Ward in KM²	No. of Occupied Residen- tial Houses	No. of House- holds	Total Population (including Institutional and Houseless Population)			Scheduled Castes		Scheduled Tribes	
					Persons	Males	Females	Males	Females	Males	Females
1	2	3	4	5	6	7	8	9	10	11	12
17	*P. S.Manbazar*—Contd.										
199	Dangardi	518·81	230	230	1,351	693	658	4	4	477	469
200	Goalapara	223·25	107	107	535	269	266	..	..	234	232
201	Chirugora	229·26	168	168	754	375	379	..	..	44	57
202	Purdaha	297·05	160	160	871	450	421	103	95	198	175
203	Kutni	393·22	226	226	985	506	479	4	1	423	391
204	Chandanpur	311·20	168	168	768	393	375	..	..	301	272
205	Dhabani	249·69	162	162	887	472	415	77	81	125	121
206	Jhariyadi	151·94	87	87	352	175	177	..	..	175	177
207	Hesla	418·77	137	137	718	354	364	..	..	190	208
208	Jambadya	187·26	69	69	362	186	176	..	..	18	14
209	Chutya	90·65	34	34	179	100	79	..	..	52	40
210	Raghunathpur	401·85	159	159	806	412	394	34	37	62	62
211	Nunyachatra	164·30	97	97	472	239	233	7	6	74	76
212	Radhamohanpur *alias* Radhanathpur	236·81	38	38	156	87	69	8	8	18	11
213	Haridi	279·40	27	27	140	67	73	..	..	60	59
214	Murgadi	102·75	20	20	116	63	53	4	4	..	..
215	Jaragora	181·58	114	114	629	303	326	..	..	120	112
216	Rampur	121·03	96	96	414	212	202	..	..	172	145
217	Kandra	84·78	25	25	117	64	53	32	28	29	20
218	Burudi	40·87	43	43	211	100	111	5	10	80	90
219	Boro	227·80	225	226	1,107	544	563	38	50	86	84
220	Simtuni	301·22	85	85	405	219	186	..	..	199	175
221	Ankro	877·77	589	589	3,179	1,631	1,548	185	162	292	278
222	Chhotmamro	42·25			Uninhabited						
223	Barmamro	221·77	206	206	1,025	509	516	..	..	210	233
224	Khayerbani	316·53	103	103	494	257	237	..	..	257	237
225	Hatiramgora	293·01	141	141	771	394	377	11	9	129	107
226	Jamira	299·87	111	111	504	248	256	..	..	227	239
227	Lakra	485·69	280	282	1,466	753	713	205	202	364	340
228	Krishtapur	221·77	110	110	536	288	248	..	..	126	113
229	Patrangpara	59·84			Uninhabited						
230	Barkadam	302·71	151	151	846	433	413	..	..	293	299
231	Bikramdi	138·54	92	92	450	239	211	..	..	39	39

CENSUS ABSTRACT

Literates		MAIN WORKERS: Total Main Workers (I—IX)		Cultivators (I)		Agricultural Labourers (II)		Household Industry—Manufacturing, Processing, Servicing and Repairing [V(a)]		Other Workers [III, IV, V(b) & VI to IX]		Marginal Workers		Non-Workers	
Males	Females	Males	Females	Males	Females	Males	Females	Males	Females	Males	Females	Males	Females	Males	Females
13	14	15	16	17	18	19	20	21	22	23	24	25	26	27	28
195	37	416	224	220	47	165	175	3	..	28	2	..	144	277	290
83	8	157	126	26	31	107	90	20	5	4	..	..	..	112	140
201	77	179	179	67	95	79	83	5	..	28	1	..	..	196	200
124	10	247	215	236	214	6	1	..	..	5	..	..	..	203	206
244	6	299	57	264	50	3	7	10	..	22	..	14	246	193	176
155	84	220	84	198	79	18	5	..	..	4	..	18	142	155	149
175	141	253	14	108	9	126	5	..	..	19	..	..	..	219	401
92	23	98	..	93	..	..	..	..	..	5	..	3	109	74	68
160	21	191	197	138	142	49	55	1	..	3	..	10	11	153	156
76	7	105	66	84	47	21	19	..	..	..	..	..	..	81	110
49	4	63	38	35	22	25	16	2	..	1	..	..	..	37	41
140	18	268	192	220	140	42	52	2	..	4	..	..	100	144	102
130	26	143	52	89	29	45	23	..	..	9	..	..	..	96	181
37	4	56	35	51	29	4	6	..	..	1	..	..	..	31	34
39	15	45	16	26	9	17	7	..	..	2	..	..	..	22	57
36	8	4	..	..	..	..	..	..	..	4	..	..	..	59	53
163	45	72	13	4	2	39	8	4	..	25	3	..	..	231	313
78	29	131	113	33	36	86	75	1	..	6	2	..	..	81	89
36	8	31	31	24	26	3	5	..	..	4	..	..	..	33	22
49	6	63	64	19	27	38	37	4	..	2	..	..	..	37	47
303	60	306	120	154	18	94	96	13	1	45	5	..	87	238	356
33	1	128	59	109	23	10	36	2	..	7	..	..	2	91	125
691	87	1,038	462	611	217	272	206	70	36	85	3	7	221	586	865
								Uninhabited							
169	42	290	44	206	3	64	40	3	..	17	1	24	232	195	240
67	6	162	..	162	..	..	..	..	..	..	..	..	..	95	237
169	37	148	10	68	..	43	1	7	2	30	7	92	184	154	183
54	1	157	123	92	59	33	41	15	5	17	18	..	..	91	133
341	53	387	269	137	7	190	216	50	46	10	..	..	22	366	422
67	10	140	83	80	31	57	52	..	..	3	..	20	36	128	129
								Uninhabited							
192	32	215	195	106	72	78	98	24	25	7	..	29	24	189	194
137	30	109	4	54	..	45	4	3	..	7	..	22	44	108	163

Location Code Number *i. e.* J. L. No. of Mouza (Village)/ Ward No.	Name of Mouza (Village)/ Town/Ward (in absence of Name repeat Ward No.)	Area of Mouza (Village) in Hectares and of Town/ Ward in KM²	No. of Occupied Residential Houses	No. of Households	Total Population (inculding Institutional and Houseless Population)			Scheduled Castes		Scheduled Tribes	
					Persons	Males	Females	Males	Females	Males	Females
1	2	3	4	5	6	7	8	9	10	11	12
17 P. S. Manbazar—Contd.											
232	Damjuri	116·07	89	89	466	242	224	..	..	98	98
233	Aguibil	185·31	132	133	736	401	335	41	..	111	56
234	Singraidi	197·55	99	99	440	235	205	..	..	233	205
235	Durjoypara	239·57	78	78	338	174	164	..	..	95	80
236	Laldungri	105·72	48	48	259	136	123	..	..	20	19
237	Jharibad	66·02	26	26	184	83	101	..	..	83	101
238	Jayapur	243·30	72	72	372	196	176	16	10	158	138
239	Chhotkadam	61·73	41	41	227	117	110	..	..	34	33
240	Dharangar	156·51	24	24	108	52	56	..	..	31	38
241	Dharampur	480·72	259	259	1,307	670	637	48	40	246	226
242	Lalpur	70·54			Uninhabited						
243	Ratyakacha	218·13	104	104	577	279	298	..	..	202	217
244	Kashipur	180·89	61	61	289	152	137	4	7	98	88
245	Panrra	385·26	164	164	671	337	334	23	12	256	277
246	Bhanrarya	225·69	35	35	173	89	84	5	2	84	82
247	Kistapur	164·74	34	34	156	82	74	..	..	59	49
248	Olgara	49·87	11	11	55	28	27	..	..	28	27
249	Kumari	229·61	175	175	904	456	448	29	39	62	46
250	Rangametya	55·98	17	17	105	47	58	47	58	..	..
251	Mamurya	33·99			Uninhabited						
252	Kuchlipela	5·80	21	21	139	67	72	42	43	25	29
253	Serengdi	88·01	54	54	261	139	122	25	24	19	18
254	Gobindpur	276·66	102	102	488	252	236	30	29	131	142
255	Manikdi	59·74	40	40	176	97	79	34	32	50	33
256	Tilabani	225·01	157	157	780	411	369	252	233	53	46
257	Doldenrya	286·91	83	83	501	256	245	..	..	256	245
258	Manpur	309·86	135	135	808	413	395	409	385	..	..
259	Bhengardi *alias* Jadabnagar	72·01	7	7	37	21	16	21	16	..	..
260	Mohandi	57·88			Uninhabited						
261	Dhanda	337·17	111	111	558	299	259	22	26	64	63
262	Toparbad	242·80	87	87	616	315	301	30	21	143	148
263	Punda	146·06			Uninhabited						
264	Banshkotia	251·38	35	35	180	87	93	9	15	45	49

CENSUS ABSTRACT

Literates		MAIN WORKERS: Total Main Workers (I—IX)		Cultivators (I)		Agricultural Labourers (II)		Household Industry—Manufacturing, Processing, Servicing And Repairing [V(a)]		Other Workers [III, IV, V(b) & VI to IX]		Marginal Workers		Non-Workers	
Males	Females	Males	Females	Males	Females	Males	Females	Males	Females	Males	Females	Males	Females	Males	Females
13	14	15	16	17	18	19	20	21	22	23	24	25	26	27	28
118	15	106	35	79	11	20	22	1	..	6	2	7	41	129	148
230	35	159	69	71	27	43	39	14	2	31	1	24	33	218	233
72	7	126	42	111	24	12	16	..	1	3	1	8	85	101	78
70	15	102	4	46	..	37	4	19	..	..	..	..	..	72	160
60	11	85	1	38	..	22	..	25	1	..	..	..	..	51	122
15	3	42	27	41	24	1	3	..	..	..	..	..	..	41	74
19	6	127	113	107	87	8	18	10	8	2	..	..	..	69	63
21	..	70	59	61	43	..	3	9	13	..	..	..	..	47	51
5	3	38	31	22	14	15	17	..	..	1	..	..	..	14	25
272	40	312	178	228	124	56	52	10	2	18	..	93	187	265	272
									Uninhabited						
123	19	97	7	89	2	3	2	..	..	5	3	71	164	111	127
41	5	90	46	40	8	29	35	16	1	5	2	1	44	61	47
78	4	202	73	165	53	30	20	5	..	2	..	2	30	133	231
31	7	58	6	53	3	3	3	..	..	2	..	..	..	31	78
41	6	50	41	20	20	30	21	..	..	..	..	..	..	32	33
..	..	13	12	..	..	13	12	..	..	..	..	..	1	15	14
222	43	245	57	124	10	70	40	8	5	43	2	..	1	211	390
1	..	24	25	2	..	22	25	..	..	..	..	..	5	23	28
									Uninhabited						
27	1	33	15	23	3	9	12	..	..	1	..	..	5	34	52
66	3	70	22	48	9	19	12	3	1	..	..	3	41	66	59
51	14	175	132	157	98	14	34	2	..	2	..	..	..	77	104
18	3	60	40	18	2	42	38	..	..	..	..	..	5	37	34
172	23	237	15	207	7	22	8	..	..	8	..	..	207	174	147
72	4	110	133	38	33	63	99	3	..	6	1	6	14	140	98
43	1	252	208	55	37	191	170	..	..	6	1	3	32	158	155
2	..	3	2	1	..	2	2	..	..	..	..	11	7	7	7
									Uninhabited						
153	30	187	147	49	26	123	115	2	4	13	2	1	1	111	111
218	26	200	123	125	13	51	110	11	..	13	..	1	59	114	119
									Uninhabited						
36	9	54	3	18	1	29	..	3	..	4	2	..	..	33	90

Location Code Number *i. e.* J. L. No. of Mouza (Village)/ Ward No.	Name of Mouza (Village)/ Town/Ward (in absence of name repeat Ward No.)	Area of Mouza (Village) in Hectares and of Town/ Ward in KM²	No. of Occupied Residential Houses	No. of Households	Total Population (including Institutional and Houseless Population)			Scheduled Castes		Scheduled Tribes	
					Persons	Males	Females	Males	Females	Males	Females
1	2	3	4	5	6	7	8	9	10	11	12
17	*P. S. Manbazar*—Contd.										
265	Nagdagora	105·36	91	91	510	277	233	140	109	114	110
266	Jamda	286·02	107	107	586	305	281	24	25	205	184
267	Dhagara	79·48	50	50	270	137	133	..	..	43	42
268	Doladanga	175·50	8	8	55	22	33	..	..	22	33
269	Shikarijungle	254·95			Uninhabited						
270	Kantagora	145·01			Uninhabited						
271	Budhpur	96·32			Uninhabited						
272	Mirgichanda	185·18			Uninhabited						
273	Tentla	185·35			Uninhabited						
274	Ghat	116·07	12	12	71	37	34	20	22	17	12
275	Goladal	58·04			Uninhabited						
276	Burudi	230·94	60	60	267	135	132	..	..	80	77
277	Ladda	47·36	10	10	58	30	28	..	..	18	22
278	Phulberya	42·82			Uninhabited						
279	Bhalukdi *alias* Birsingdi	47·03	10	10	61	41	20	..	..	41	20
280	Rangametya *alias* Chekoadi	116·30	61	61	306	145	161	17	18	8	14
281	Bargorya	217·07	164	164	803	410	393	18	12	115	116
282	Pinrra	155·27			Uninhabited						
283	Pitidiri	157·02	78	78	395	195	200	18	26	77	80
284	Bangora	23·19			Uninhabited						
285	Durgadi	78·95	1	1	1	1	..	..	..	..	..
286	Khudiapara	233·70			Uninhabited						
287	Dhadkidi *alias* Chirka	273·58	138	138	655	330	325	23	25	109	98
288	Shusina	37·32	26	26	134	72	62	..	..	49	38
289	Jorabari	157·83	141	141	664	341	323	59	63	58	56
290	Amjora	180·78	36	36	171	85	86	3	1	13	13
291	Gopalpur	200·77	48	48	222	116	106	..	..	112	101
292	Baghabad	252·93	133	133	803	388	415	..	..	244	254
293	Baramara	106·51	119	119	604	297	307	23	18	23	21
294	Phulbera	305·05	135	135	600	281	319	..	..	213	251
295	Mukundapur	166·04	67	67	336	166	170	..	..	153	156
296	Jamtaria	380·98	192	192	957	501	456	..	..	376	374
297	Chhot Ranga	130·86	28	28	159	76	83	..	..	76	83

CENSUS ABSTRACT

Literates		MAIN WORKERS													
		Total Main Workers (I—IX)		Cultivators (I)		Agricultural Labourers (II)		Household Industry—Manufacturing, Processing, Servicing And Repairing [V(a)]		Other Workers [III, IV, V(b) & VI to IX]		Marginal Workers		Non-Workers	
Males	Females	Males	Females	Males	Females	Males	Females	Males	Females	Males	Females	Males	Females	Males	Females
13	14	15	16	17	18	19	20	21	22	23	24	25	26	27	28
159	40	166	110	104	76	58	34	..	..	4	..	..	..	111	123
109	23	200	107	128	47	54	58	2	1	16	1	3	9	102	165
62	8	80	75	54	66	19	6	1	1	6	2	..	..	57	58
6	1	16	9	14	9	2	..	..	..	..	..	..	..	6	24
									Uninhabited						
									Uninhabited						
									Uninhabited						
									Uninhabited						
									Uninhabited						
23	1	28	24	28	14	..	10	..	..	..	..	..	1	9	9
									Uninhabited						
43	10	90	64	38	2	48	61	..	..	4	1	1	5	44	63
13	2	21	1	6	..	11	1	2	..	2	..	..	16	9	11
									Uninhabited						
..	..	4	2	..	..	..	..	4	2	..	..	24	13	13	5
87	15	90	28	48	12	19	15	7	1	16	..	..	86	55	47
172	23	248	10	191	1	1	..	25	8	31	1	..	1	162	382
									Uninhabited						
74	3	68	7	32	4	12	3	..	..	24	..	57	74	70	119
									Uninhabited						
1	..	1	..	1	..	..	..	..	..	..	..	..	..	..	..
									Uninhabited						
128	19	209	106	189	106	3	..	3	..	14	..	1	..	120	219
36	2	47	42	25	15	22	27	..	..	..	..	..	2	25	18
140	20	189	6	95	1	50	5	19	..	25	..	24	170	128	147
35	11	56	55	29	34	22	21	..	..	5	..	..	2	29	29
52	11	60	76	42	48	17	27	..	..	1	1	..	6	56	24
157	42	231	..	138	..	51	..	29	..	13	..	..	..	157	415
141	15	128	16	96	8	10	3	6	5	16	..	57	152	112	139
73	21	164	39	113	10	48	29	1	..	2	..	..	60	117	220
59	5	99	45	94	41	4	4	1	..	..	..	..	..	67	125
187	35	276	126	137	48	94	75	6	..	39	3	1	84	224	246
26	4	40	3	29	3	10	..	..	..	1	..	2	22	34	58

Location Code Number *i. e.* J. L. No. of Mouza (Village)/ Ward No.	Name of Mouza (Village)/ Town/Ward (in absence of name repeat Ward No.)	Area of Mouza (Village) in Hectares and of Town/ Ward in KM²	No. of Occupied Residential Houses	No. of Households	Total Population (including Institutional and Houseless Population)			Scheduled Castes		Scheduled Tribes	
					Persons	Males	Females	Males	Females	Males	Females
1	2	3	4	5	6	7	8	9	10	11	12
17 P. S. Manbazar—Concld.											
298	Buribandh	336·45	170	170	876	435	441	..	..	149	155
299	Brajarajpur	71·44	37	37	151	87	64	..	..	87	64
300	Telighana	146·57	42	42	192	104	88	..	..	104	88
301	Baridi	100·24	89	89	444	229	215	94	81	118	114
302	Janipur	96·72	54	54	272	137	135	29	30	108	105
303	Taldabra	84·76	71	71	387	201	186	4	2	98	97
304	Golapara	68·80	203	203	966	465	501	..	..	460	496
305	Chakuya	231·53	56	56	265	129	136	..	..	129	136
306	Rayna Karakuru	225·41	94	94	504	243	261	..	..	212	230
307	Barranga	182·84	75	75	388	187	201	..	..	174	190
308	Bardahi	266·64	65	65	387	192	195	..	..	192	195
309	Danrikadoba	152·57	137	137	646	319	327	13	7	75	74
310	Kendajor	174·48	137	137	691	357	334	10	11	80	73
311	Biridungri	35·54				Uninhabited					
312	Sankura	272·21	107	107	453	225	228	..	..	184	192
313	Kalajharna	313·28	47	47	203	98	105	..	..	98	105
314	Belgeria	175·23	77	77	383	198	185	65	71	110	89
315	Kalapati	347·61	100	100	463	238	225	..	..	229	217
	Total	**603·2**	**29,321**	**29,353**	**151,786**	**77,068**	**74,718**	**10,789**	**10,423**	**24,075**	**23,321**
	[Entirely Rural]										

CENSUS ABSTRACT

Literates		MAIN WORKERS													
		Total Main Workers (I—IX)		Cultivators (I)		Agricultural Labourers (II)		Household Industry—Manufacturing, Processing, Servicing and Repairing [V(a)]		Other Workers [III, IV, V(b) & VI to IX]		Marginal Workers		Non-workers	
Males	Females	Males	Females	Males	Females	Males	Females	Males	Females	Males	Females	Males	Females	Males	Females
13	14	15	16	17	18	19	20	21	22	23	24	25	26	27	28
210	43	244	83	117	11	55	66	27	1	45	5	1	14	190	344
33	10	51	11	15	1	33	10	..	..	3	..	..	15	36	38
60	12	53	5	18	1	30	4	..	..	5	..	2	19	49	64
106	5	116	19	63	13	39	6	9	..	5	..	25	16	88	180
40	5	74	28	6	5	59	23	2	..	7	..	1	3	62	104
86	22	99	4	25	..	61	4	6	..	7	..	5	..	97	182
76	3	210	44	133	6	72	38	2	..	3	..	50	133	205	324
20	2	80	2	50	1	24	1	4	..	2	..	1	84	48	50
83	10	147	77	102	35	39	40	1	1	5	1	5	74	91	110
88	23	107	16	72	12	32	4	1	..	2	..	17	127	63	58
28	3	87	93	46	37	40	56	..	..	1	..	..	..	105	102
136	58	184	79	78	25	92	54	..	..	14	..	5	5	130	243
166	23	185	26	90	1	65	19	15	6	15	..	34	104	138	204
									Uninhabited						
140	42	94	23	82	17	7	6	..	..	5	..	29	102	102	103
42	9	58	1	34	1	22	..	..	..	2	..	1	52	39	52
104	50	92	3	56	3	33	..	..	..	3	..	6	54	100	128
64	12	128	60	122	50	3	10	..	..	3	..	..	..	110	165
32,857	**7,637**	**40,495**	**17,111**	**23,858**	**7,667**	**11,291**	**8,571**	**1,230**	**400**	**4,116**	**473**	**2,565**	**11,777**	**34,008**	**45,830**

ALPHABETICAL LIST OF VILLAGES

18 P. S. BANDUAN

Sl. No.	Name of Villages	Jurisdiction List No.	Population 1971	Population 1981	Sl. No.	Name of Villages	Jurisdiction List No.	Population 1971	Population 1981
1	2	3	4	5	1	2	3	4	5
1	Andharjhore	55	*	27	35	Dabladih	23	47	48
2	Asanpani	97	330	330	36	Danga	86	72	103
3	Aspara	24	521	524	37	Dangarjuri	105	300	311
4	Bahadurpur	42	574	689	38	Dhabani	1	780	896
5	Bamandera	118	36	35	39	Dhabani	53	585	653
6	Bamandih	17	145	176	40	Dhaka	109	971	1,064
7	Banbahal	50	91	112	41	Dhanpora	111	39	186
8	Bandoyan	22	2,812	1,000	42	Dhobagara	60	38	605
9	Bangrisamil	102	152	161	43	Disha	110	200	38
	alias Jaragora				44	Dalukdih Samil Kendapara	121	225	269
10	Barakala	61	84	78	45	Gangamanna	27	1,403	1,086
11	Barakarma	48	784	743	46	Ghaghra	82	307	253
12	Barakhula	125	115	114	47	Ghatihuli	89	165	188
13	Bara Parasia	6	303	500	48	Gholhunra	103	242	231
14	Bara Talpat	39	715	804	49	Ghoratika	124	361	338
15	Barshol	77	49	50	50	Golkata	133	250	309
16	Barudih	84	214	257	51	Gurur	5	944	1,073
17	Beko	43	252	238	52	Haludbani	2	895	991
18	Berabanka	69	*	*	53	Harada	115	667	682
19	Bhalu	8	944	936	54	Hargara	63	219	244
20	Bhamragora	95	602	705	55	Hetyakol	3	522	481
21	Bhashamkara	45	274	273	56	Jamjora	104	98	98
22	Bhogidi	44	240	246	57	Jamijhor	112	169	188
23	Burhigora	91	264	271	58	Jashpur	76	637	673
24	Burijhor	128	284	274	59	Jharibad	71	597	627
25	Chalunia	58	36	59	60	Jitan	18	524	517
26	Chandra	13	649	672	61	Jobnagora	30	273	321
27	Chanora	130	130	155	62	Jorasal	46	275	276
28	Chhotakarma	49	264	309	63	Kadaya	73	1	3
29	Chhotaparasia	7	440	374	64	Kadru	127	413	461
30	Chhota Talpat	36	*	*	65	Kaera	80	286	368
31	Chilla	21	1,423	1,449	66	Kantagora	122	449	485
32	Chirudi	64	844	904	67	Kapatdanga	62	296	287
33	Chirugora	25	749	747	68	Karmataur	40	205	241
34	Churku	72	399	408	69	Katgora	47	231	215

ALPHABETICAL LIST OF VILLAGES

18 P. S. BANDUAN—Concld.

Sl. No.	Name of Villages	Jurisdiction List No.	Population 1971	Population 1981	Sl. No.	Name of Villages	Jurisdiction List No.	Population 1971	Population 1981
1	2	3	4	5	1	2	3	4	5
70	Kendapara	31	998	986	103	Pargela	9	1,087	1,168
71	Kenddi	67	*	*	104	Pargora	88	219	290
72	Kesra	34	535	527	105	Putkita	90	320	324
73	Khereyadi	66	183	210	106	Poabad	41	100	106
74	Korpa	106	91	116	107	Popo	85	439	467
75	Kuilapal	59	525	49	108	Poradih	87	499	566
76	Kukrudabar	56	182	163	109	Poradih *alias* Gurupana	135	91	90
77	Kumirdih	108	389	435	110	Pukhurkata	52	400	419
78	Kumra	79	400	393	111	Punsa	126	406	418
79	Kunchiya	96	1,319	1,415	112	Radhanagar	37	159	166
80	Kuriapara	28	209	184	113	Rajauli	117	312	373
81	Kushbani	113	180	156	114	Rajgram	131	976	1,073
82	Lailandi	68	168	160	115	Rasiknagar	120	129	154
83	Lata	107	386	457	116	Rithugora	20	660	611
84	Latajharna	134	142	186	117	Roladih	26	878	919
85	Laupal	65	431	446	118	Saga	12	1,135	1,087
86	Ledam	119	156	200	119	Saira	16	635	693
87	Ledasol	83	200	179	120	Salbani	11	304	344
88	Liki	14	376	476	121	Salidih	101	265	289
89	Lukapani	98	176	249	122	Sarga	74	191	239
90	Madhuban	123	392	465	123	Satara	129	415	412
91	Madhupur	15	753	800	124	Senkebasa	94	237	236
92	Mahulabana	38	225	257	125	Shamnagar	35	361	404
93	Mahulbani	132	89	110	126	Simabad	51	*	*
94	Makopali	93	377	388	127	Sindruli	78	133	121
95	Mangla	29	779	914	128	Sirisgora	32	1,841	1,058
96	Mirgi Chami	100	650	720	129	Sirka	92	652	617
97	Nanna	116	499	587	130	Sirugaru	81	345	344
98	Nutandi	57	92	148	131	Supudih	19	1,519	1,596
99	Pachapani	99	255	202	132	Sursinga	75	227	246
100	Paharpur	54	461	495	133	Tasgan	70	336	395
101	Panrra	114	285	363	134	Tuitaur	10	131	140
102	Parbad	4	506	565	135	Udalbani	33	731	648
						Total (Rural)		**56,947**	**57,443**

* Uninhabited

Location Code Number *i. e.* J. L. No. of Mouza (Village)/ Ward No.	Name of Mouza (Village)/ Town/Ward (in absence of name repeat Ward No.)	Area of Mouza (Village) in Hectares and of Town/ Ward in KM²	No. of Occupied Residential Houses	No. of Households	Total Population (including Institutional) and Houseless Population)			Scheduled Castes		Scheduled Tribes	
					Persons	Males	Females	Males	Females	Males	Females
1	2	3	4	5	6	7	8	9	10	11	12
18 P. S. Banduan											
1	Dhabani	285·71	158	158	896	454	442	13	9	130	116
2	Maludbani	269·88	191	191	991	511	480	1	3	100	94
3	Hetyakol	196·68	92	92	481	242	239	10	9	50	53
4	Parbad	187·02	104	105	565	277	288	60	46	57	62
5	Gurur	285·55	178	178	1,073	535	538	90	80	15	21
6	Baraparasia	117·57	105	105	500	242	258	..	..	33	37
7	Chhota Parasia	324·30	64	64	374	183	191	25	18	59	63
8	Bhalur	262·81	175	175	936	449	487	47	50	144	156
9	Pargela	419·00	222	222	1,168	610	558	60	58	72	59
10	Tuitanr	123·06	23	23	140	71	69	..	..	4	2
11	Salbani	88·94	69	71	344	170	174	..	..	..	..
12	Saga	512·94	225	225	1,087	534	553	11	6	102	129
13	Chandra	336·29	129	129	672	342	330	78	83	56	53
14	Liki	229·05	82	82	476	235	241	7	4	31	32
15	Madhupur	282·47	136	136	800	409	391	29	31	129	133
16	Saira	201·94	133	133	693	362	331	21	21	8	13
17	Bamandih	27·52	38	38	176	92	84	..	..	25	24
18	Jitan	195·06	99	102	517	264	253	91	82	34	26
19	Supudih	514·76	303	303	1,596	794	802	98	99	156	166
20	Rithugora	294·21	150	150	611	299	312	..	..	264	270
21	Chilla	362·19	272	272	1,449	721	728	122	137	139	134
22	Bandoyan	361·45	160	160	1,000	500	500	..	..	..	..
23	Dabladish	67·38	12	12	48	23	25	..	..	..	..
24	Aspara	130·51	104	104	524	256	268	14	20	179	175
25	Chirugora	269·61	156	157	747	373	374	23	25	144	168
26	Roladih	375·95	169	169	919	474	445	71	66	92	93
27	Ganga Manna	772·32	208	208	1,086	543	543	38	42	212	201
28	Kuriapara	306·66	39	39	184	91	93	..	..	91	93
29	Mangal	658·33	177	177	914	460	454	2	2	125	112
30	Jobnagora	355·10	63	64	321	148	173	..	..	147	168
31	Kendapara	547·66	197	198	986	502	484	..	..	400	392
32	Sirisgora	765·63	294	294	1,058	529	529	171	136	353	359
33	Udalbani	534·11	131	134	648	328	320	..	..	318	312

CENSUS ABSTRACT

Literates		MAIN WORKERS													
		Total Main Workers (I—IX)		Cultivators (I)		Agricultural Labourers (II)		Household Industry—Manufacturing, Processing, Servicing and Repairing [V(a)]		Other Workers [III, IV, V(b) & VI to IX]		Marginal Workers		Non-Workers	
Males	Females	Males	Females	Males	Females	Males	Females	Males	Females	Males	Females	Males	Females	Males	Females
13	14	15	16	17	18	19	20	21	22	23	24	25	26	27	28
179	7	305	224	134	95	149	123	12	4	10	2	19	61	130	157
233	47	308	128	191	95	109	31	2	..	6	2	27	197	176	155
112	31	138	55	71	20	44	35	6	..	17	..	6	70	98	114
115	31	165	64	76	22	81	42	1	..	7	..	2	..	110	224
209	60	276	162	232	33	36	129	..	..	8	..	19	56	240	320
128	31	146	30	107	25	23	5	1	..	15	..	28	150	68	78
74	15	64	17	43	7	15	10	2	..	4	..	39	108	80	66
135	11	258	82	116	3	133	79	2	..	7	..	..	84	191	321
154	21	213	12	126	1	47	7	18	2	22	2	128	169	269	377
28	5	30	3	24	1	4	2	..	..	2	..	3	5	38	61
30	1	88	2	72	..	15	2	1	..	..	..	10	9	72	163
202	27	312	47	247	9	47	37	9	1	9	..	4	165	218	341
137	14	184	16	147	10	32	6	2	..	3	..	1	2	157	312
118	9	119	9	92	4	17	5	3	..	7	..	2	1	114	231
141	17	262	251	122	96	107	154	7	..	26	1	..	..	147	140
191	38	195	7	162	2	24	5	6	..	3	..	..	..	167	324
46	17	39	3	8	..	16	2	..	..	15	1	9	14	44	67
117	21	145	47	95	28	28	9	10	8	12	2	20	90	99	116
251	46	430	231	360	202	59	29	2	..	9	..	13	33	351	538
56	20	158	166	117	128	38	38	..	..	3	..	4	8	137	138
348	101	389	138	190	6	109	119	3	..	87	13	12	133	320	457
120	10	200	150	120	55	50	95	..	..	30	..	10	50	290	300
4	1	16	3	12	..	4	3	..	..	..	..	..	..	7	22
57	17	160	89	110	33	38	56	7	..	5	..	..	1	96	178
156	27	196	90	150	11	21	74	13	1	12	4	14	138	163	146
95	3	276	235	181	138	87	87	..	..	8	10	20	74	178	136
232	17	351	222	166	107	156	110	13	5	16	..	6	85	186	236
12	2	26	..	25	..	1	..	..	..	..	..	33	58	32	35
147	16	272	278	77	71	175	206	10	..	10	1	..	..	188	176
52	4	89	32	38	13	49	19	1	..	1	..	8	66	51	75
150	19	259	111	121	14	85	90	21	3	32	4	52	179	191	194
301	30	327	118	166	47	111	51	19	8	31	12	38	89	164	322
112	19	184	83	91	1	85	82	3	..	5	..	9	129	135	108

Location Code Number *i. e.* J. L. No. of Mouza (Village)/ Ward No.	Name of Mouza (Village)/ Town/Ward (in absence of Name repeat Ward No.)	Area of Mouza (Village) in Hectares and of Town/ Ward in KM²	No. of Occupied Residential Houses	No. of Households	Total Population (inculding Institutional and Houseless Population)			Scheduled Castes		Scheduled Tribes	
					Persons	Males	Females	Males	Females	Males	Females
1	2	3	4	5	6	7	8	9	10	11	12
18	*P. S. Banduan*—Contd.										
34	Kesra	335·49	99	99	527	271	256	..	..	264	245
35	Shamnagar	173·99	62	62	404	210	194	..	..	152	149
36	Chhota Talpat	84·13			Uninhabited						
37	Radhanagar	120·12	28	28	166	83	83	..	..	33	39
38	Mahulabana	83·53	43	43	257	142	115	46	33	91	93
39	Bara Talpat	146·16	150	154	804	424	380	32	28	182	159
40	Karmatanr	19·14	50	50	241	123	118	..	..	87	85
41	Poabad	71·23	18	19	106	53	53	..	..	53	53
42	Bahadurpur	60·82	134	134	689	361	328	270	228	60	67
43	Beko	117·33	46	46	238	119	119	..	..	11	10
44	Bhogidi	82·85	57	57	246	115	131	99	119	..	..
45	Bhasam Kata	106·71	55	55	273	136	137	..	..	37	26
46	Jorasal	147·87	50	50	276	135	141	..	..	79	83
47	Katgora	87·05	43	43	215	102	113	..	..	96	106
48	Bara Karam	178·28	167	168	743	347	396	62	68	1	..
49	Chhota Karam	137·00	42	49	309	150	159	..	..	88	105
50	Ban Bahal	36·42	19	19	112	64	48	..	..	27	20
51	Simabad	8·36			Uninhabited						
52	Pukhur Kata	120·14	83	83	419	209	210	..	..	179	180
53	Dhabani	248·87	125	125	653	334	319	..	..	322	305
54	Paharpur	184·49	95	95	495	262	233	..	..	262	233
55	Andharjhora	127·58	5	5	27	16	11	..	..	..	..
56	Kukrudabar	211·19	32	32	163	80	83	..	..	76	82
57	Nutandi	86·45	26	26	148	82	66	..	..	82	66
58	Chalunia	46·25	11	11	59	34	25	..	..	34	25
59	Kuilapal	179·88	7	7	49	24	25	..	..	..	..
60	Dhobagora	44·80	122	124	605	304	301	100	102	91	94
61	Barakala	71·63	20	20	78	36	42	..	..	33	38
62	Kapatdanga	162·37	54	54	287	153	134	..	..	153	134
63	Hargara	190·23	52	52	244	110	134	1	2	100	128
64	Chirudi	266·75	167	167	904	487	417	30	29	286	235
65	Laupal	271·97	81	81	446	221	225	..	..	124	118
66	Khereyadi	69·57	38	38	210	112	98	..	..	7	4

CENSUS ABSTRACT

Literates		MAIN WORKERS: Total Main Workers (I—IX)		Cultivators (I)		Agricultural Labourers (II)		Household Industry—Manufacturing, Processing, Servicing and Repairing [V(a)]		Other Workers [III, IV, V(b) & VI to IX]		Marginal Workers		Non-Workers	
Males	Females	Males	Females	Males	Females	Males	Females	Males	Females	Males	Females	Males	Females	Males	Females
13	14	15	16	17	18	19	20	21	22	23	24	25	26	27	28
44	..	131	115	95	63	31	50	2	1	3	1	23	41	117	100
85	19	129	16	117	10	1	6	9	..	2	..	8	49	73	129
								Uninhabited							
21	5	45	1	42	..	..	1	..	..	3	..	8	15	30	67
67	1	70	..	40	..	24	..	1	..	5	..	9	11	63	104
214	31	162	9	106	1	29	5	5	1	22	2	44	40	218	331
70	17	50	5	19	..	24	5	..	..	7	..	..	1	73	112
9	..	34	26	2	..	32	26	..	..	..	..	..	1	19	26
216	23	158	32	76	..	70	32	2	..	10	..	14	7	189	289
48	2	60	51	26	16	11	26	10	8	13	1	..	..	59	68
43	6	68	55	37	38	24	17	4	..	3	..	..	4	47	72
60	8	73	2	57	2	7	..	6	..	3	..	4	59	59	76
63	19	60	21	37	12	4	1	12	8	7	..	14	18	61	102
40	10	54	33	47	27	3	5	4	1	..	..	2	..	46	80
110	13	171	85	64	26	53	47	11	3	43	9	35	125	141	186
32	..	85	74	65	54	20	20	..	..	..	..	..	5	65	80
20	1	30	2	30	2	..	..	..	..	..	..	..	..	34	46
								Uninhabited							
45	4	141	62	106	42	21	20	13	..	1	..	..	38	68	110
33	2	222	207	219	207	..	..	2	..	1	..	..	..	112	112
55	7	155	31	148	28	3	3	..	..	4	..	10	96	97	106
10	5	5	..	..	..	..	..	..	..	5	..	..	..	11	11
21	10	44	3	40	2	3	1	..	..	1	..	3	46	33	34
19	3	49	3	43	2	6	1	..	..	..	..	1	39	32	24
11	..	20	2	18	2	2	..	..	..	..	..	..	14	14	9
5	..	14	3	12	1	2	2	..	..	..	..	1	5	9	17
165	84	157	32	46	..	66	30	5	2	40	..	7	27	140	242
15	3	20	5	13	..	4	5	2	..	1	..	..	8	16	29
44	4	88	6	87	6	..	..	..	..	1	..	3	81	62	47
31	3	64	3	44	3	16	..	1	..	3	..	7	67	39	64
282	61	242	86	124	48	80	37	4	1	34	..	3	50	242	281
92	18	97	55	65	25	26	30	3	..	3	..	4	..	120	170
55	16	54	..	45	..	8	..	..	..	1	..	6	34	52	64

Location Code Number *i. e.* J. L. No. of Mouza (Village)/ Ward No.	Name of Mouza (Village)/ Town/Ward (in absence of Name repeat Ward No.)	Area of Mouza (Village) in Hectares and of Town/ Ward in KM²	No. of Occupied Residential Houses	No. of Households	Total Population (inculding Institutional and Houseless Population)			Scheduled Castes		Scheduled Tribes	
					Persons	Males	Females	Males	Females	Males	Females
1	2	3	4	5	6	7	8	9	10	11	12
18	*P. S. Banduan*—Contd.										
67	Kenddi	23·37			Uninhabited						
68	Lailandi	62·41	35	35	160	82	78	..	..	81	77
69	Berabarrka	12·59			Uninhabited						
70	Tasgan	151·90	85	86	395	194	201	..	..	185	195
71	Jharibad	282·53	121	121	627	295	332	..	..	293	331
72	Churku	222·48	86	86	408	196	212	1	1	91	88
73	Kadaya	77·27	1	1	3	2	1	..	..	2	1
74	Sarga	90·26	44	44	239	120	119	..	..	120	119
75	Sursinga	93·06	47	47	246	128	118	..	..	107	106
76	Jashpur	138·23	125	125	673	350	323	53	43	176	143
77	Barshol	35·54	12	12	50	28	22	..	..	28	22
78	Sindruli	88·37	21	21	121	58	63	..	..	27	27
79	Kumra	133·19	82	82	393	203	190	11	8	139	139
80	Kaera	156·87	67	67	368	190	178	..	..	72	66
81	Sirugaru	101·51	56	56	344	165	179	..	..	163	174
82	Ghaghra	425·07	59	59	253	135	118	9	10	99	84
83	Ledashol	299·59	33	33	179	98	81	..	..	87	78
84	Barudih	465·89	46	46	257	125	132	..	..	29	33
85	Popa	804·78	95	95	467	237	230	..	..	237	230
86	Danga	98·76	17	17	103	51	52	..	..	..	..
87	Poradih	186·52	106	106	566	292	274	..	..	46	37
88	Pargora	216·92	58	59	290	135	155	..	..	78	92
89	Ghatihuli	193·25	36	36	188	95	93	..	..	70	72
90	Patkita	568·59	63	63	324	156	168	..	..	150	161
91	Burhigora	196·68	55	55	271	139	132	..	..	114	111
92	Sirka	707·66	123	123	617	300	317	..	..	156	160
93	Makopali	424·10	74	74	388	192	196	..	..	192	196
94	Senkebara	383·54	57	57	236	111	125	..	..	111	125
95	Bhamragora	661·69	146	146	705	362	343	9	7	202	187
96	Kunchiya	880·42	263	280	1,415	744	671	3	..	507	431
97	Asanpani	486·35	66	66	330	166	164	..	..	166	164
98	Lukapani	156·50	48	48	249	131	118	..	..	74	62
99	Panchapani	181·34	40	40	202	102	100	..	..	91	90

CENSUS ABSTRACT

Literates		MAIN WORKERS													
		Total Main Workers (I—IX)		Cultivators (I)		Agricultural Labourers (II)		Household Industry—Manufacturing, Processing, Servicing And Repairing [V(a)]		Other Workers [III, IV, V(b) & VI to IX]		Marginal Workers		Non-Workers	
Males	Females	Males	Females	Males	Females	Males	Females	Males	Females	Males	Females	Males	Females	Males	Females
13	14	15	16	17	18	19	20	21	22	23	24	25	26	27	28
									Uninhabited						
39	9	38	21	17	12	20	8	..	1	1	..	..	1	44	56
									Uninhabited						
87	3	101	39	80	29	17	8	3	2	1	..	3	37	90	125
142	27	147	5	93	4	49	1	..	..	5	..	7	100	141	227
35	3	109	109	98	103	4	6	5	..	2	..	..	..	87	103
..	..	1	..	1	..	..	..	..	..	..	..	..	..	1	1
15	4	58	64	48	50	9	12	..	1	1	1	..	..	62	55
33	1	76	32	47	6	28	26	..	..	1	..	1	43	51	43
138	44	195	49	98	4	94	45	..	..	3	..	..	54	155	220
5	..	17	8	11	1	6	7	..	..	..	..	..	8	11	6
24	..	34	8	32	..	2	8	..	..	..	..	..	34	24	21
81	11	121	71	74	36	44	25	..	10	3	..	4	34	78	85
84	13	106	13	53	7	25	4	15	..	13	2	4	9	80	156
43	..	87	..	9	..	78	..	..	..	..	..	..	..	78	179
48	7	68	1	1	..	66	1	..	..	1	..	..	..	67	117
15	2	57	19	40	2	17	17	..	..	..	..	..	5	41	57
33	1	74	1	74	1	..	..	..	..	..	..	2	2	49	129
46	7	149	33	104	21	39	12	..	..	6	..	11	120	77	77
22	..	30	..	28	..	2	..	..	..	..	..	..	1	21	51
174	61	196	7	142	2	36	5	..	..	18	..	..	..	96	267
28	7	89	80	66	28	22	52	..	..	1	..	2	1	44	74
16	..	53	42	41	28	12	14	..	..	..	..	3	..	39	51
63	6	89	31	81	26	5	5	..	..	3	..	11	17	56	120
29	3	66	5	62	..	4	5	..	..	..	..	20	78	53	49
57	7	172	136	77	43	52	77	36	16	7	..	..	..	128	181
21	3	119	89	118	83	1	6	..	..	..	..	..	..	73	107
12	..	75	62	69	57	6	5	..	..	..	..	..	..	36	63
71	11	223	99	182	87	34	12	2	..	5	..	3	84	136	160
243	73	387	100	240	45	105	51	..	2	42	2	15	40	342	531
23	..	100	84	45	35	54	49	1	..	..	..	..	..	66	80
34	5	76	76	37	32	35	44	3	..	1	..	7	..	48	42
23	1	57	39	23	13	28	24	4	2	2	..	..	18	45	43

Location Code Number *i. e.* J. L. No. of Mouza (Village)/ Ward No.	Name of Mouza (Village)/ Town/Ward (in absence of name repeat Ward No.)	Area of Mouza (Village) in Hectares and of Town/ Ward in KM²	No. of Occupied Residential Houses	No. of Households	Total Population (including Institutional and Houseless Population)			Scheduled Castes		Scheduled Tribes	
					Persons	Males	Females	Males	Females	Males	Females
1	2	3	4	5	6	7	8	9	10	11	12
18 P. S. Banduan—Contd.											
100	Mirgi Chami	538·31	145	145	720	350	370	2	2	210	216
101	Salidih	198·20	54	54	289	142	147	..	..	135	153
102	Bangri Samil *alias* Jaragora	227·49	29	29	161	73	88	..	..	73	88
103	Ghalhunra	179·52	54	54	231	128	103	..	..	52	46
104	Jamjora	170·07	18	18	98	51	47	..	..	51	47
105	Dangarjuri	286·56	69	69	311	164	147	..	..	140	122
106	Korpa	96·59	18	18	116	60	56	..	..	60	56
107	Lata	128·05	86	86	457	251	206	..	..	40	37
108	Kumirdih	139·35	93	93	435	214	221	..	..	21	23
109	Dhadka	317·65	187	187	1,064	558	506	123	118	140	136
110	Digha	480·67	7	7	38	22	16	..	..	22	16
111	Dhanpora	26·37	38	38	186	97	89	..	..	92	82
112	Janifhor	275·26	37	37	188	90	98	..	..	30	19
113	Kushbani	451·72	35	35	156	64	92	..	..	52	80
114	Panrra	263·58	68	68	363	201	162	..	..	197	159
115	Harada	500·24	136	137	682	340	342	..	..	307	316
116	Nanna	419·33	100	100	587	311	276	..	..	100	93
117	Rajauli	450·16	59	59	373	176	197	..	..	173	195
118	Bamandera	67·03	7	7	35	17	18	..	..	17	18
119	Ledam	236·43	39	39	200	105	95	..	..	105	95
120	Rasiknagar	102·32	27	27	154	82	72	..	..	55	45
121	Dulukdih Samit Kendapara	312·64	48	48	269	137	132	..	..	114	112
122	Kantagora	731·79	85	85	485	221	264	..	..	210	225
123	Madhuban	529·99	84	84	465	239	226	..	..	184	176
124	Ghoratika	460·05	70	70	338	173	165	..	..	160	160
125	Barakhula	224·25	18	18	114	65	49	..	..	65	49
126	Punsa	650·24	83	84	418	207	211	..	..	207	211
127	Karru	355·66	90	90	461	246	215	..	..	233	203
128	Burijhar	308·28	54	55	274	133	141	..	..	133	141
129	Satara	397·16	78	78	412	209	203	..	..	202	200
130	Chanora	75·70	26	26	155	82	73	2	2	73	61
131	Rajgram	542·53	196	196	1,073	521	552	2	2	410	446
132	Mahulbani	125·54	24	24	110	51	59	..	..	51	59

CENSUS ABSTRACT

Literates		MAIN WORKERS: Total Main Workers (I—IX)		Cultivators (I)		Agricultural Labourers (II)		Household Industry—Manufacturing, Processing, Servicing and Repairing [V(a)]		Other Workers [III, IV, V(b) & VI to IX]		Marginal Workers		Non-Workers	
Males	Females	Males	Females	Males	Females	Males	Females	Males	Females	Males	Females	Males	Females	Males	Females
13	14	15	16	17	18	19	20	21	22	23	24	25	26	27	28
24	1	193	183	5	3	151	179	30	1	7	..	..	..	157	187
34	..	65	7	54	2	10	5	..	..	1	..	1	3	76	137
28	11	44	9	44	9	..	..	..	..	..	..	..	24	29	55
42	7	65	21	55	14	10	7	..	..	..	..	16	43	47	39
4	..	8	18	6	9	2	9	..	..	..	..	24	19	19	10
18	2	52	50	35	27	16	22	1	1	..	..	46	27	66	70
6	..	15	24	14	24	1	..	..	..	..	..	10	12	35	20
91	17	140	23	72	10	50	13	1	..	17	..	7	12	104	171
43	5	102	53	88	47	11	6	..	..	3	..	20	79	92	89
236	47	195	84	92	13	67	67	8	3	28	1	130	149	233	273
..	..	16	2	16	2	..	..	..	..	..	..	..	7	6	7
15	2	68	6	68	6	..	..	..	..	..	..	..	54	29	29
15	1	68	24	18	4	47	20	3	..	..	..	..	38	22	36
3	..	53	23	19	2	34	21	..	..	..	..	..	44	11	25
18	2	111	56	11	..	97	56	1	..	2	..	..	..	90	106
63	13	177	98	47	6	122	92	8	..	..	..	..	1	163	243
140	37	180	11	152	1	17	10	..	..	11	..	..	..	131	265
65	3	90	1	76	..	10	..	2	1	2	..	1	86	85	110
2	..	10	..	9	..	1	..	..	..	..	..	..	9	7	9
26	1	52	..	45	..	7	..	..	..	..	..	1	43	52	52
16	3	27	7	26	2	1	5	..	..	..	..	5	..	50	65
16	1	73	7	50	4	22	3	..	..	1	..	8	23	56	102
40	2	102	128	5	15	94	113	..	..	3	..	24	34	95	102
65	11	74	90	70	90	..	..	4	..	..	..	14	2	151	134
41	1	58	5	54	4	3	1	..	..	1	..	49	55	66	105
9	..	25	6	22	6	3	..	..	..	..	..	10	11	30	32
53	1	86	16	64	10	22	6	..	..	..	..	9	33	112	162
28	6	134	133	60	68	69	65	4	..	1	..	..	8	112	74
10	2	73	76	30	34	42	42	..	..	1	..	..	1	60	64
21	6	102	4	96	2	2	2	4	..	..	..	..	..	107	199
2	..	40	1	38	1	..	..	2	..	..	..	..	..	42	72
98	12	303	219	189	188	108	29	..	1	6	1	..	2	218	331
3	..	29	29	16	10	13	19	..	..	..	..	..	..	22	30

Location Code Number *i. e.* J. L. No. of Mouza (Village)/ Ward No.	Name of Mouza (Village)/ Town/Ward (in absence of name repeat Ward No.)	Area of Mouza (Village) in Hectares and of Town/ Ward in KM²	No. of Occupied Residential Houses	No. of Households	Total Population (including Institutional) and Houseless Population)			Scheduled Castes		Scheduled Tribes	
					Persons	Males	Females	Males	Females	Males	Females
1	2	3	4	5	6	7	8	9	10	11	12
18	*P. S. Banduan*—Concld.										
133	Golkata	331·54	54	54	309	154	155	..	..	154	155
134	Tatajharna	331·44	34	34	186	86	100	..	..	86	100
135	Poradih *alias* Gurpana	246·05	16	16	90	46	44	..	..	46	44
	Total	**367·8**	**11,072**	**11,121**	**57,443**	**28,970**	**28,473**	**1,937**	**1,829**	**14,972**	**14,773**
	(Entirely Rural)										

CENSUS ABSTRACT

Literates		MAIN WORKERS													
		Total Main Workers (I—IX)		Cultivators (I)		Agricultural Labourers (II)		Household Industry—Manufacturing, Processing, Servicing and Repairing [V(a)]		Other Workers [III, IV, V(b) & VI to IX]		Marginal Workers		Non-workers	
Males	Females	Males	Females	Males	Females	Males	Females	Males	Females	Males	Females	Males	Females	Males	Females
13	14	15	16	17	18	19	20	21	22	23	24	25	26	27	28
11	..	85	42	7	4	78	38	..	..	..	..	..	..	69	113
10	..	46	4	43	2	3	2	..	..	..	..	..	43	40	53
5	..	26	1	25	1	1	..	..	..	..	..	..	..	20	43
9,452	1,613	15,489	6,914	9,671	3,269	4,573	3,473	407	98	838	74	1,210	4,653	1,227	16,906

URBAN/VILLAGE PRIMARY CENSUS ABSTRACT

APPENDIX

Total Scheduled Castes and Scheduled Tribes Population—Urban Block-wise

Locatian Code No.	Name of Town/ward urban Block	Total Population	Scheduled Caste Population	Scheduled Tribe Population
1	2	3	4	5
23/14/ I	**Jhalda (M)**	**13,194**	**3,708**	**68**
	Ward 1	1,629	362	15
	(1)	606	107	10
	(2)	649	228	1
	(3)	374	27	4
	Ward 2	1,762	792	17
	(1)	568	265	..
	(2)	776	368	17
	(3)	418	159	..
	Ward 3	1,477	376	2
	(1)	296	52	..
	(2)	450	275	2
	(3)	731	49	..
	Ward 4	1,383	139	..
	(1)	471	69	..
	(2)	470	26	..
	(3)	442	44	..
	Ward 5	1,255	350	23
	(1)	342	10	0
23/14/ II	**Balarampur (NM)**	**15,564**	**1,720**	**860**
	(1)	944	118	6
	(2)	459	46	9
	(3)	838	17	16
	(4)	538	43	8
	(5)	443	53	..
	(6)	1,675	185	7
	(7)	998	22	213
	(8)	1,017	95	56
	(9)	301	14	26
	(10)	414	137	33
	(11)	441	7	8
	(12)	710	173	157
23/14/ I	**Jhalda (M)**			
	Ward 5			
	(2)	399	119	6
	(3)	514	221	17
	Ward 6	1,588	361	10
	(1)	417	..	..
	(2)	418	62	..
	(3)	753	299	10
	Ward 7	1,835	721	..
	(1)	455	388	..
	(2)	352	..	..
	(3)	406	148	..
	(4)	622	185	..
	Ward 8	1,374	539	..
	(1)	468	25	..
	(2)	461	96	..
	(3)	445	418	..
	Ward 9	891	68	1
	(1)	329	23	..
	(2)	562	45	1
23/14/ II	**Balarampur (NM)**			
	(13)	780	36	14
	(14)	473	71	86
	(15)	242	7	..
	(16)	552	8	11
	(17)	730	229	31
	(18)	385	86	129
	(19)	314	7	..
	(20)	611	26	..
	(21)	1,065	178	36
	(22)	890	83	14
	(23)	744	79	..

URBAN/VILLAGE PRIMARY CENSUS ABSTRACT

APPENDIX

Total Scheduled Castes and Scheduled Tribes Population—Urban Block-wise

Location Code No.	Name of Town/ward urban Block		Total Population	Scheduled Caste Population	Scheduled Tribe Population
1	2		3	4	5
23/14/III	**Puruliya (M)**		**73,904**	**16,265**	**1,212**
	Ward 1		4,642	2,224	32
		(1)	383	195	..
		(2)	500	313	7
		(3)	561	7	..
		(4)	359	153	11
		(5)	462	382	..
		(6)	380	300	9
		(7)	690	198	..
		(8)	479	148	3
		(9)	828	528	2
	Ward 2		3,989	1,374	7
		(1)	668	523	..
		(2)	524	..	..
		(3)	614	159	..
		(4)	736	73	..
		(5)	1,034	449	2
		(6)	413	170	5
	Ward 3		2,581	136	106
		(1)	415	72	37
		(2)	442	39	22
		(3)	314	..	..
		(4)	198	1	47
		(5)	197	24	..
		(6)	362	..	..
		(7)	653	..	..
	Ward 4		3,372	501	183
		(1)	140	5	..
		(2)	395	14	16
		(3)	957	210	..
		(4)	308	..	5
		(5)	460	272	129
		(6)	233	..	..

Location Code No.	Name of Town/ward urban Block		Total Population	Scheduled Caste Population	Scheduled Tribe Population
1	2		3	4	5
23/14/III	**Puruliya (M)**				
	Ward 4	(7)	521	..	33
		(8)	358	..	..
	Ward 5		4,055	478	139
		(1)	851	55	133
		(2)	631	175	..
		(3)	819	154	1
		(4)	679	27	..
		(5)	626	59	2
		(6)	330	5	..
		(7)	119	3	3
	Ward 6		3,824	248	84
		(1)	467	..	..
		(2)	605	..	..
		(3)	658	11	4
		(4)	880	17	44
		(5)	320	4	32
		(6)	375	75	4
		(7)	299	103	..
		(8)	220	38	..
	Ward 7		4,478	596	127
		(1)	903	26	7
		(2)	454	2	30
		(3)	701	43	..
		(4)	837	29	25
		(5)	1,254	272	58
		(6)	329	224	7
	Ward 8		4,586	1,076	23
		(1)	206	26	..
		(2)	606	139	..
		(3)	598	12	..
		(4)	810	12	5
		(5)	849	104	3

URBAN/VILLAGE PRIMARY CENSUS ABSTRACT

APPENDIX

Total Scheduled Castes and Scheduled Tribes Population—Urban Block-wise

Locatian Code No.	Name of Town/ward urban Block		Total Population	Scheduled Caste Population	Scheduled Tribe Population
1	2		3	4	5
23/14/III	**Puruliya (M)**				
	Ward 8	(6)	656	4	15
		(7)	501	462	..
		(8)	360	317	..
	Ward 9		3,841	816	99
		(1)	446	16	1
		(2)	778	52	36
		(3)	338	14	10
		(4)	717	69	..
		(5)	699	146	..
		(6)	863	519	52
	Ward 10		6,312	1,002	64
		(1)	545	37	7
		(2)	452	2	7
		(3)	842	220	13
		(4)	614	..	12
		(5)	545	57	6
		(6)	635	..	..
		(7)	612	37	13
		(8)	869	..	..
		(9)	633	390	..
		(10)	565	259	6
	Ward 11		3,867	1,430	46
		(1)	566	162	..
		(2)	413	53	..
		(3)	385	230	22
		(4)	1,152	865	6
		(5)	706	100	18
		(6)	645	20	..
	Ward 12		3,495	557	9
		(1)	226	..	..
		(2)	447	264	..
		(3)	487	..	..
23/14/III	**Puruliya (M)**				
	Ward 12	(4)	386	10	..
		(5)	657	31	7
		(6)	266	12	..
		(7)	65	..	..
		(8)	961	240	2
	Ward 13		2,160	2	9
		(1)	221	..	..
		(2)	401	2	..
		(3)	312	..	..
		(4)	550	..	1
		(5)	315	..	8
		(6)	361	..	..
	Ward 14		4,339	483	58
		(1)	347	..	..
		(2)	902	55	1
		(3)	257	..	..
		(4)	323	23	..
		(5)	523	57	..
		(6)	717	..	..
		(7)	564	143	15
		(8)	706	205	42
	Ward 15		2,123	16	7
		(1)	237	..	..
		(2)	347	..	..
		(3)	624	1	..
		(4)	374	3	7
		(5)	211	..	..
		(6)	231	..	..
		(7)	99	12	..
	Ward 16		2,068	870	15
		(1)	266	14	..
		(2)	259	193	..

URBAN/VILLAGE PRIMARY CENSUS ABSTRACT

APPENDIX

Total Scheduled Castes and Scheduled Tribes Population—Urban Block-wise

Location Code No.	Name of Town/ward urban Block		Total Population	Scheduled Caste Population	Scheduled Tribe Population
1	2		3	4	5
24/14/III	**Puruliya (M)**				
	Ward 16	(3)	173	89	9
		(4)	288	45	..
		(5)	446	167	..
		(6)	636	362	6
	Ward 17		3,993	614	47
		(1)	313	..	..
		(2)	872	474	43
		(3)	349	30	..
		(4)	491	8	..
		(5)	524	69	4
		(6)	522	14	..
		(7)	922	19	..
	Ward 18		4,241	1,858	147
		(1)	473	14	8
		(2)	73	23	43
		(3)	516	154	..
		(4)	191	165	..
		(5)	823	389	43
		(6)	768	543	51
		(7)	285	1	..
23/14/III	**Puruliya (M)**				
	Ward 18	(8)	536	307	..
		(9)	576	262	2
	Ward 19		3,532	1,475	..
		(1)	581	502	..
		(2)	375	39	..
		(3)	319	..	..
		(4)	452	295	..
		(5)	492	386	..
		(6)	719	49	..
		(7)	257	15	..
		(8)	337	189	..
	Ward 20		2,406	509	10
		(1)	644	315	..
		(2)	231	40	..
		(3)	39	..	..
		(4)	97	..	..
		(5)	222	1	..
		(6)	415	51	10
		(7)	259	91	..
		(8)	499	11	..
23/14/IV	**Chapari (NM)**		**6,835**	**612**	**277**
		(1)	670	46	19
		(2)	618	15	..
		(3)	474	44	2
		(4)	555	40	..
		(5)	606	79	6
		(6)	814	100	1
23/14/IV	**Chapari (NM)**				
		(7)	420	87	2
		(8)	826	19	1
		(9)	591	65	..
		(10)	407	..	237
		(11)	854	117	9

URBAN/VILLAGE PRIMARY CENSUS ABSTRACT

APPENDIX

Total Scheduled Castes and Scheduled Tribes Population—Urban Block-wise

Locatian Code No.	Name of Town/ward urban Block	Total Population	Scheduled Caste Population	Scheduled Tribe Population
1	2	3	4	5
23/14/V	**Santaldih Thermal Power Project Town (NM)**	**5,305**	**216**	**82**
	(1)	441	26	..
	(2)	585	71	25
	(3)	680	15	18
	(4)	248	7	3
	(5)	405	13	..
23/14/VI	**Raghunathpur (M)**	**15,606**	**4,523**	**128**
	Ward 1	2,048	880	39
	(1)	793	281	..
	(2)	709	408	37
	(3)	546	191	2
	Ward 2	1,829	791	6
	(1)	751	166	..
	(2)	1,078	625	6
	Ward 3	1,217	188	1
	(1)	924	188	1
	(2)	293	..	..
	Ward 4 (1)	830	6	2
	Ward 5	1,331	68	1
	(1)	592	31	..
	(2)	739	37	1
	Ward 6 (1)	1,013	273	..
23/14/VII	**Arra (NM)**	**15,246**	**3,031**	**147**
	(1)	736	244	1
	(2)	722	39	..
	(3)	1,243	63	13
	(4)	1,019	66	..
	(5)	1,082	136	6
	(6)	680	64	..
	(7)	721	21	..
	(8)	1,257	38	..
	(9)	879	24	..
	(10)	560	11	..

Location Code No.	Name of Town/ward urban Block	Total Population	Scheduled Caste Population	Scheduled Tribe Population
1	2	3	4	5
23/14/V	**Santaldih Thermal Power Project Town (NM)**			
	(6)	769	41	..
	(7)	489	6	..
	(8)	693	24	36
	(9)	569	5	..
	(10)	426	8	..
23/14/VI	**Raghunathpur (M)**			
	Ward 7 (1)	975	578	12
	Ward 8	2,206	386	67
	(1)	728	12	..
	(2)	1,478	374	67
	Ward 9 (1)	801	332	..
	Ward 10	1,054	375	..
	(1)	560	327	..
	(2)	494	48	..
	Ward 11	1,112	..	..
	(1)	457	..	..
	(2)	655	..	..
	Ward 12	1,190	646	..
	(1)	600	189	..
	(2)	590	457	..
23/14/VII	**Arra (NM)**			
	(11)	810	422	..
	(12)	548	53	..
	(13)	1,134	619	..
	(14)	692	263	59
	(15)	553	..	..
	(16)	433	344	..
	(17)	633	213	..
	(18)	764	128	22
	(19)	391	95	..
	(20)	389	188	46

URBAN/VILLAGE PRIMARY CENSUS ABSTRACT

APPENDIX

Total Scheduled Castes and Scheduled Tribes Population—Urban Block-wise

Location Code No.	Name of Town/ward urban Block	Total Population	Scheduled Caste Population	Scheduled Tribe Population	Location Code No.	Name of Town/ward urban Block	Total Population	Scheduled Caste Population	Scheduled Tribe Population
1	2	3	4	5	1	2	3	4	5
23/14/VIII	**Adra (NM)**	**21,108**	**2,799**	**159**	**23/14/VIII**	**Adra (NM)**			
	(1)	437	23	2		(26)	274	12	..
	(2)	651	37	..		(27)	562	59	5
	(3)	457	15	..		(28)	648	56	..
	(4)	354	15	..		(29)	10	..	..
	(5)	533	41	14		(30)	206	..	..
	(6)	425	8	..		(31)	423	28	..
	(7)	563	42	..		(32)	546	78	..
	(8)	491	45	..		(33)	386	135	1
	(9)	356	15	..		(34)	434	73	..
	(10)	323	39	..		(35)	484	31	6
	(11)	686	654	..		(36)	410	17	14
	(12)	651	6	..		(37)	278	..	1
	(13)	462	16	..		(38)	296	7	..
	(14)	554	15	..		(39)	340	40	..
	(15)	423	9	..		(40)	362	39	4
	(16)	385	24	..		(41)	425	94	..
	(17)	469	54	..		(42)	453	106	20
	(18)	337	15	..		(43)	429	175	26
	(19)	472	60	..		(44)	464	62	14
	(20)	440	116	..		(45)	249	91	8
	(21)	513	52	2		(46)	499	41	21
	(22)	293	54	..		(47)	489	119	12
	(23)	241	5	..		(48)	368	11	..
	(24)	271	13	..		(49)	326	64	9
	(25)	552	..	..		(50)	408	88	..

PRIMARY CENSUS ABSTRACT FOR SCHEDULED CASTES

Sl. No.	District/ P.S./UA City/Town	Total Raral Urban	No. of households with Scheduled caste members	Total Scheduled caste Population			Literates		
				Persons	Males	Females	Persons	Males	Females
1	2	3	4	5	6	7	8	9	10
14.	**PURULIYA DISTRICT**	**T**	**63,061**	**348,217**	**179,243**	**168,974**	**64,291**	**55,166**	**9,125**
		R	**57,030**	**315,343**	**162,516**	**152,827**	**56,598**	**49,146**	**7,452**
		U	**6,031**	**32,874**	**16,727**	**16,147**	**7,693**	**6,020**	**1,673**
	Adra UA	U			Please See Annexure II at the end				
	Sadar Subdivision	*T*	*63,061*	*348,217*	*179,243*	*168,974*	*64,291*	*55,166*	*9,125*
		R	*57,030*	*315,343*	*162,516*	*152,827*	*56,598*	*49,146*	*7,452*
		U	*6,031*	*32,874*	*16,727*	*16,147*	*7,693*	*6,020*	*1,673*
1.	Jhalda	T	4,682	22,922	11,813	11,109	4,160	3,546	614
		R	3,922	19,214	9,959	9,255	3,203	2,806	397
		U	760	3,708	1,854	1,854	957	740	217
	Jhalda (M)	U	760	3,708	1,854	1,854	957	740	217
2.	Jaipur	T	2,197	11,461	5,739	5,722	1,905	1,734	171
		R	2,197	11,461	5,739	5,722	1,905	1,734	171
		U	..	..	..	..	..	..	..
3.	Arsha	T	2,183	11,916	6,153	5,763	2,228	1,984	244
		R	2,183	11,916	6,153	5,763	2,228	1,984	244
		U	..	..	..	..	..	..	..
4.	Baghmundi	T	1,558	7,573	3,916	3,657	675	599	76
		R	1,558	7,573	3,916	3,657	675	599	76
		U	..	..	..	..	..	..	..
5.	Balarampur	T	1,707	8,918	4,526	4,392	2,024	1,737	287
		R	1,344	7,198	3,667	3,531	1,767	1,532	235
		U	363	1,720	859	861	257	205	52
	Balarampur (NM)	U	363	1,720	859	861	257	205	52
6.	Barabazar	T	1,535	9,185	5,383	3,802	1,418	1,324	94
		R	1,535	9,185	5,383	3,802	1,418	1,324	94
		U	..	..	..	..	..	..	..
7.	Puruliya-Muffasil	T	7,681	43,630	22,442	21,188	6,990	6,289	701
		R	7,681	43,630	22,442	21,188	6,990	6,289	701
		U	..	..	..	..	..	..	..

PRIMARY CENSUS ABSTRACT FOR

MAIN

Sl. No.	District/ P.S. U.A/ City/Town	T R U	Total Main Workers Persons	Total Main Workers Males	Total Main Workers Females	Cultivators Persons	Cultivators Males	Cultivators Females	Agricultural Labourers Persons	Agricultural Labourers Males	Agricultural Labourers Females
1	2	3	11	12	13	14	15	16	17	18	19
	Puruliya District	T	**110,155**	**85,817**	**24,338**	**34,480**	**28,937**	**5,543**	**46,250**	**31,592**	**14,658**
		R	**101,177**	**78,165**	**23,012**	**34,222**	**28,705**	**5,517**	**44,854**	**30,481**	**14,373**
		U	**8,978**	**7,652**	**1,326**	**258**	**232**	**26**	**1,396**	**1,111**	**285**
	Adra UA	U				Please See Annexure II at the end					
	Sadar Subdivision	*T*	*110,155*	*85,817*	*24,338*	*34,480*	*28,937*	*5,543*	*46,250*	*31,592*	*14,658*
		R	*101,177*	*78,165*	*23,012*	*34,222*	*28,705*	*5,517*	*44,854*	*30,481*	*14,373*
		U	*8,978*	*7,652*	*1,326*	*258*	*232*	*26*	*1,396*	*1,111*	*285*
1.	Jhalda	T	8,294	6,199	2,095	1,902	1,671	231	2,640	1,728	912
		R	6,954	5,195	1,759	1,892	1,662	230	2,632	1,720	912
		U	1,340	1,004	336	10	9	1	8	8	..
	Jhalda (M)	U	1,340	1,004	336	10	9	1	8	8	..
2.	Jaipur	T	3,099	2,591	508	1,390	1,176	214	885	641	244
		R	3,099	2,591	508	1,390	1,176	214	885	641	244
		U	..	..	..	..	..	..	..	..	..
3.	Arsha	T	4,474	3,563	911	1,879	1,704	175	1,902	1,249	653
		R	4,474	3,563	911	1,879	1,704	175	1,902	1,249	653
		U	..	..	..	..	..	..	..	..	..
4.	Baghmundi	T	3,087	2,095	992	750	593	157	1,840	1,162	678
		R	3,087	2,095	992	750	593	157	1,840	1,162	678
		U	..	..	..	..	..	..	..	..	..
5.	Balarampur	T	2,828	2,143	685	948	761	187	909	524	385
		R	2,338	1,715	623	931	752	179	884	518	366
		U	490	428	62	17	9	8	25	6	19
	Balarampur (NM)	U	490	428	62	17	9	8	25	6	19
6.	Barabazar	T	3,761	2,890	871	1,087	903	184	1,932	1,336	596
		R	3,761	2,890	871	1,087	903	184	1,932	1,336	596
		U	..	..	..	..	..	..	..	..	..
7.	Purulia Muffasil	T	13,420	10,868	2,552	4,258	3,694	564	5,856	4,260	1,596
		R	13,420	10,868	2,552	4,258	3,694	564	5,856	4,260	1,596
		U	..	..	..	..	..	..	..	..	..

SCHEDULED CASTES

WORKERS

Household Industry-manufacturing Processing Servicing & Rpairing			Others Workers III, IV, V [b] & VI to IX			Marginal Workers			Non-Workers		
Persons	Males	Females	Persons	Males	Females	Persons	Males	Females	Persons	Males	Females
20	21	22	23	24	25	26	27	28	29	30	31
4,341	**3,129**	**1,212**	**25,084**	**22,159**	**2,925**	**24,439**	**7,236**	**17,203**	**213,623**	**86,190**	**127,433**
4,005	**2,841**	**1,164**	**18,096**	**16,138**	**1,938**	**23,844**	**7,096**	**16,748**	**190,322**	**77,255**	**113,067**
336	**288**	**48**	**6,988**	**6,021**	**967**	**595**	**140**	**455**	**23,301**	**8,935**	**14,366**
						Please See Annexure II at the end					
4,341	*3,129*	*1,212*	*25,084*	*22,159*	*2,925*	*24,439*	*7,236*	*17,203*	*213,623*	*86,190*	*127,433*
4,005	*2,841*	*1,164*	*18,096*	*16,138*	*1,958*	*23,844*	*7,096*	*16,748*	*190,322*	*77,255*	*113,067*
336	*288*	*48*	*6,988*	*6,021*	*967*	*595*	*140*	*455*	*23,301*	*8,935*	*14,366*
732	495	237	3,020	2,305	715	1,602	371	1,231	13,026	5,243	7,783
645	416	229	1,785	1,397	388	1,515	320	1,195	10,745	4,444	6,301
87	79	8	1,235	908	327	87	51	36	2,281	799	1,432
87	79	8	1,235	908	327	87	51	36	2,281	799	1,432
126	110	16	698	664	34	1,026	313	713	7,336	2,835	4,501
126	110	16	698	664	34	1,026	313	713	7,336	2,835	4,501
..	..	..	..	..	..	..	..	..	..	..	..
148	116	32	545	494	51	676	141	535	6,766	2,449	4,317
148	116	32	545	494	51	676	141	535	6,766	2,449	4,317
..	..	..	..	..	..	..	..	..	..	..	..
219	121	98	278	219	59	592	148	444	3,894	1,673	2,221
219	121	98	278	219	59	592	148	444	3,894	1,673	2,221
..	..	..	..	..	..	..	..	..	..	..	..
187	131	56	784	727	57	893	221	672	5,197	2,162	3,035
161	113	48	362	332	30	765	200	565	4,095	1,752	2,343
26	18	8	422	395	27	128	21	107	1,102	410	692
26	18	8	422	395	27	128	21	107	1,102	410	692
243	179	64	499	472	27	689	147	542	4,735	2,346	2,389
243	179	64	499	472	27	689	147	542	4,735	2,346	2,389
..	..	..	..	..	..	..	..	..	..	..	..
646	482	164	2,660	2,432	228	2,528	529	1,999	27,682	11,045	16,637
646	482	164	2,660	2,432	228	2,528	529	1,999	27,682	11,045	16,637
..	..	..	..	..	..	..	..	..	..	..	..

Sl. No.	District/ P.S./UA City/Town	Total Raral Urban	No. of households with Scheduled caste members	Total Scheduled caste Population			Literates		
				Persons	Males	Females	Persons	Males	Females
1	2	3	4	5	6	7	8	9	10
8.	Puruliya Town	T	2,923	16,265	8,286	7,979	3,865	3,153	712
		R	..	..	..	..	..	..	..
		U	2,923	16,265	8,286	7,979	3,865	3,153	712
	Puruliya (M)	U	2,923	16,265	8,286	7,979	3,865	3,153	712
9.	Para	T	5,690	32,948	16,834	16,114	5,226	4,637	589
		R	5,574	32,336	16,513	15,823	4,957	4,450	507
		U	116	612	321	291	269	187	82
	* Chapari (NM)	U	116	612	321	291	269	187	82
10.	Santaldih	T	1,522	9,040	4,528	4,512	1,361	1,255	106
		R	1,477	8,824	4,420	4,404	1,268	1,191	77
		U	45	216	108	108	93	64	29
	Santaldih Thermal Power Project Town (NM)	*U*	*45*	*216*	*108*	*108*	*93*	*64*	*29*
11.	Raghunathpur	T	8,449	48,273	24,719	23,554	7,648	6,448	1,200
		R	7,178	40,719	20,884	19,835	6,389	5,435	954
		U	1,271	7,554	3,835	3,719	1,259	1,013	246
	Raghunathpur (M)	U	716	4,523	2,262	2,261	755	581	174
	* † Arra (NM)	U	555	3,031	1,573	1,458	504	432	72
12.	Neturia	T	3,521	19,273	10,121	9,152	3,454	2,922	532
		R	3,521	19,273	10,121	9,152	3,454	2,922	532
		U	..	..	..	..	..	..	..
13.	Santuri	T	2,303	12,976	6,694	6,282	2,837	2,289	548
		R	2,303	12,976	6,694	6,282	2,837	2,289	548
		U	..	..	..	..	..	..	..
14.	Kashipur	T	6,439	36,215	18,560	17,655	9,164	7,494	1,670
		R	5,886	33,416	17,096	16,320	8,171	6,836	1,335
		U	553	2,799	1,464	1,335	993	658	335
	† Adra (NM)	U	553	2,799	1,464	1,335	993	658	335
15.	Hura	T	2,979	17,442	8,953	8,489	3,734	3,140	594
		R	2,979	17,442	8,953	8,489	3,734	3,140	594
		U	..	..	..	..	..	..	..

SCHEDULED CASTES

MAIN WORKERS											
Total Main Workers [I—IX]			Cultivators [I]			Agricultural Labourers			Household Industry-manufacturing Processing Servicing & Repairings		
Persons	Males	Females	Persons	Males	Females	Persons	Males	Females	Persons	Males	Females
11	12	13	14	15	16	17	18	19	20	21	22
4,178	3,734	444	48	42	6	353	309	44	143	115	28
..	..	..	..	..	..	..	..	..	..	..	..
4,178	3,734	444	48	42	6	353	309	44	143	115	28
4,178	3,734	444	48	42	6	353	309	44	143	115	28
9,472	7,905	1,567	3,249	2,940	309	4,137	3,126	1,011	238	177	61
9,316	7,773	1,543	3,248	2,939	309	4,134	3,124	1,010	238	177	61
156	132	24	1	1	..	3	2	1	..	..	..
156	132	24	1	1	..	3	2	1	..	..	..
2,529	2,048	481	967	767	200	831	625	206	63	47	16
2,479	2,000	479	966	766	200	830	624	206	60	45	15
50	48	2	1	1	..	1	1	..	3	2	1
50	*48*	*2*	*1*	*1*	..	*1*	*1*	..	*3*	*2*	*1*
13,572	11,104	2,468	4,189	3,649	540	6,346	4,775	1,571	319	247	72
11,503	9,359	2,144	4,010	3,481	529	5,343	3,993	1,350	244	175	69
2,069	1,745	324	179	168	11	1,003	782	221	75	72	3
1,095	934	161	137	133	4	412	320	92	47	46	1
974	811	163	42	35	7	591	462	129	28	26	2
4,940	4,306	634	1,297	1,135	162	1,424	1,118	306	80	64	16
4,940	4,306	634	1,297	1,135	162	1,424	1,118	306	80	64	16
..	..	..	..	..	..	..	..	..	..	..	..
3,331	2,671	660	1,100	911	189	1,049	769	280	103	87	16
3,331	2,671	660	1,100	911	189	1,049	769	280	103	87	16
..	..	..	..	..	..	..	..	..	..	..	..
11,030	8,374	2,656	3,793	2,970	823	4,440	2,930	1,510	312	225	87
10,335	7,813	2,522	3,791	2,968	823	4,437	2,927	1,510	310	223	87
695	561	134	2	2	..	3	3	..	2	2	..
695	561	134	2	2	..	3	3	..	2	2	..
5,970	4,418	1,552	2,572	2,054	518	2,349	1,522	827	309	211	98
5,970	4,418	1,552	2,572	2,054	518	2,349	1,522	827	309	211	98
..	..	..	..	..	..	..	..	..	..	..	..

PRIMARY CENSUS ABSTRACT FOR SCHEDULED CASTES

Sl. No.	District/ P.S./UA City/Town	T R U	MAIN WORKERS: Others Workers III, IV, V [b] & VI to IX			Marginal Workers			Non-Workers		
			Persons	Males	Females	Persons	Males	Females	Persons	Males	Females
1	2	3	23	24	25	26	27	28	29	30	31
8.	Puruliya Town	T	3,634	3,268	366	190	29	161	11,897	4,532	7,374
		R	..	..	..	..	..	..	..	..	..
		U	3,634	3,268	366	190	29	161	11,897	4,532	7,374
	Puruliya (M)	U	3,634	3,268	366	190	29	161	11,897	4,523	7,374
9.	Para	T	1,848	1,662	186	2,219	779	1,440	21,257	8,150	13,107
		R	1,696	1,533	163	2,210	775	1,435	20,810	7,965	12,845
		U	152	129	23	9	4	5	447	185	262
	* Chapari (NM)	U	152	129	23	9	4	5	447	185	262
10.	Santaldih	T	668	609	59	542	222	320	5,969	2,258	3,711
		R	623	565	58	540	220	320	5,805	2,200	3,605
		U	45	44	1	2	2	..	164	58	106
	Santaldih Thermal Power Project Town (NM)	*U*	*45*	*44*	*1*	*2*	*2*	..	*164*	*58*	*106*
11.	Raghunathpur	T	2,718	2,433	285	4,147	1,522	2,625	30,554	12,093	18,461
		R	1,906	1,710	196	3,969	1,490	2,479	25,247	10,035	15,212
		U	812	723	89	178	32	146	5,307	2,058	3,249
	Raghunathpur (M)	U	499	435	64	24	8	16	3,404	1,320	2,084
	* † Arra (NM)	U	313	288	25	154	24	130	1,903	738	1,165
12.	Neturia	T	2,139	1,989	150	1,071	426	645	13,262	5,389	7,873
		R	2,139	1,989	150	1,071	426	645	13,262	5,389	7,873
		U	..	..	..	..	..	..	..	..	..
13.	Santuri	T	1,079	904	175	1,433	659	774	8,212	3,364	4,848
		R	1,079	904	175	1,433	659	774	8,212	3,364	4,848
		U	..	..	..	..	..	..	..	..	..
14.	Kashipur	T	2,485	2,249	236	2,171	796	1,375	23,014	9,390	13,624
		R	1,797	1,695	102	2,170	795	1,375	20,911	8,488	12,423
		U	688	554	134	1	1	..	2,103	902	1,201
	† Adra (NM)	U	688	554	134	1	1	..	2,103	902	1,201
15.	Hura	T	740	631	109	1,944	341	1,603	9,528	4,194	5,334
		R	740	631	109	1,944	341	1,603	9,528	4,194	5,334
		U	..	..	..	..	..	..	..	..	..

PRIMARY CENSUS ABSTRACT FOR SCHEDULED CASTES

Sl. No.	District/ P.S./UA City/Town	Total Raral Urban	No. of households with Scheduled caste members	Total Scheduled caste Population			Literates		
				Persons	Males	Females	Persons	Males	Females
1	2	3	4	5	6	7	8	9	10
16.	Puncha	T	2,828	15,202	7,850	7,352	2,625	2,290	335
		R	2,828	15,202	7,850	7,352	2,625	2,290	335
		U	..	..	..	..	..	..	..
17.	Manbazar	T	3,951	21,212	10,789	10,423	4,021	3,533	488
		R	3,951	21,212	10,789	10,423	4,021	3,533	488
		U	..	..	..	..	..	..	..
18.	Banduan	T	913	3,766	1,937	1,829	956	792	164
		R	913	3,766	1,937	1,829	956	792	164
		U	..	..	..	..	..	..	..

Note :—Towns marked † are Constituent Units of Adra U. A.

PRIMARY CENSUS ABSTRACT FOR

MAIN

Sl. No.	District/ P.S. U.A/ City/Town	T R U	Total Main Workers			Cultivators			Agricultural Labourers		
			Persons	Males	Females	Persons	Males	Females	Persons	Males	Females
1	2	3	11	12	13	14	15	16	17	18	19
16.	Puncha	T	6,601	4,237	2,364	1,807	1,321	486	4,121	2,378	1,743
		R	6,601	4,237	2,364	1,807	1,321	486	4,121	2,378	1,743
		U	..	..	..	..	..	..	..	..	..
17.	Manbazar	T	8,250	5,719	2,531	2,797	2,268	529	4,612	2,782	1,830
		R	8,250	5,719	2,531	2,797	2,268	529	4,612	2,782	1,830
		U	..	..	..	..	..	..	..	..	..
18.	Banduan	T	1,319	952	367	447	378	69	624	358	266
		R	1,319	952	367	447	378	69	624	358	266
		U	..	..	..	..	..	..	..	..	..

SCHEDULED CASTES

WORKERS

Household Industry-manufacturing Processing Servicing & Rpairing			Others Workers III, IV, V [b] & VI to IX			Marginal Workers			Non-Workers		
Persons	Males	Females	Persons	Males	Females	Persons	Males	Females	Persons	Males	Females
20	21	22	23	24	25	26	27	28	29	30	31
118	59	59	555	479	76	937	138	799	7,664	3,475	4,189
118	59	59	555	479	76	937	138	799	7,664	3,475	4,189
..	..	..	..	..	..	..	..	..	..	..	..
299	221	78	542	448	94	1,503	354	1,149	11,459	4,716	6,743
299	221	78	542	448	94	1,503	354	1,149	11,459	4,716	6,743
..	..	..	..	..	..	..	..	..	..	..	..
56	42	14	192	174	18	276	100	176	2,171	885	1,286
56	42	14	192	174	18	276	100	176	2,171	885	1,286
..	..	..	..	..	..	..	..	..	..	..	..

PRIMARY CENSUS ABSTRACT FOR

Sl. No.	District/ P.S./UA City/Town	Total Raral Urban	No. of households with Scheduled tribe members	Total Scheduled tribe Population			Literates		
				Persons	Males	Females	Persons	Males	Females
1	2	3	4	5	6	7	8	9	10
	Puruliya District	**T**	**66,020**	**348,375**	**176,643**	**171,732**	**54,620**	**48,743**	**5,877**
		R	**65,394**	**345,442**	**175,191**	**170,251**	**53,777**	**48,156**	**5,621**
		U	**626**	**2,933**	**1,452**	**1,481**	**843**	**587**	**256**
	Adra UA	U		Please See Annexure III at the end					
	Sadar Subdivision	*T*	*66,020*	*348,375*	*176,643*	*171,732*	*54,620*	*48,743*	*5,877*
		R	*65,394*	*345,442*	*175,191*	*170,251*	*53,777*	*48,156*	*5,621*
		U	*626*	*2,933*	*1,452*	*1,481*	*843*	*587*	*256*
1.	Jhalda	T	4,721	22,069	11,335	10,734	3,700	3,352	348
		R	4,702	22,001	11,286	10,715	3,684	3,337	347
		U	19	68	49	19	16	15	1
	Jhalda (M)	U	19	68	49	19	16	15	1
2.	Jaipur	T	1,580	8,518	4,380	4,138	921	893	28
		R	1,580	8,518	4,380	4,138	921	893	28
		U	..	..	..	..	..	..	..
3.	Arsha	T	4,105	21,024	10,683	10,341	2,467	2,235	232
		R	4,105	21,024	10,683	10,341	2,467	2,235	232
		U	..	..	..	..	..	..	..
4.	Baghmundi	T	4,297	20,133	10,347	9,786	3,198	2,844	354
		R	4,297	20,133	10,347	9,786	3,198	2,844	354
		U	..	..	..	..	..	..	..
5.	Balarampur	T	5,397	26,926	13,622	13,304	3,831	3,411	420
		R	5,185	26,066	13,178	12,888	3,718	3,312	406
		U	212	860	444	416	113	99	14
	Balarampur (NM)	U	212	860	444	416	113	99	14
6.	Barabazar	T	4,147	20,191	10,335	9,856	2,736	2,552	184
		R	4,147	20,191	10,335	9,856	2,736	2,552	184
		U	..	..	..	..	..	..	..
7.	Puruliya Muffasil	T	2,575	12,904	6,426	6,478	1,628	1,468	160
		R	2,575	12,904	6,426	6,478	1,628	1,468	160
		U	..	..	..	..	..	..	..

SCHEDULED TRIBES

MAIN WORKERS

Total Main Workers [I—IX]			Cultivators [I]			Agricultural Labourers			Household Industry-manufacturing Processing Servicing & Repairings		
Persons	Males	Females	Persons	Males	Females	Persons	Males	Females	Persons	Males	Females
11	12	13	14	15	16	17	18	19	20	21	22
134,431	**93,595**	**40,836**	**74,370**	**56,127**	**18,243**	**46,788**	**27,246**	**19,542**	**2,582**	**1,478**	**1,104**
133,581	**92,868**	**40,713**	**74,288**	**56,059**	**18,229**	**46,648**	**27,146**	**19,502**	**2,568**	**1,468**	**1,100**
850	**727**	**123**	**82**	**68**	**14**	**140**	**100**	**40**	**14**	**10**	**4**
						Please See Annexure III at the end					
134,431	*93,595*	*40,836*	*74,370*	*56,127*	*18,243*	*46,788*	*27,246*	*19,542*	*2,582*	*1,478*	*1,104*
133,581	*92,868*	*40,713*	*74,288*	*56,059*	*18,229*	*46,648*	*27,146*	*19,502*	*2,568*	*1,468*	*1,100*
850	*727*	*123*	*82*	*68*	*14*	*140*	*100*	*40*	*14*	*10*	*4*
8,805	6,296	2,509	4,418	3,461	957	2,906	1,728	1,178	426	273	153
8,780	6,273	2,507	4,418	3,461	957	2,906	1,728	1,178	424	271	153
25	23	2	..	..	..	..	..	..	2	2	..
25	23	2	..	..	..	..	..	..	2	2	..
2,731	2,189	542	1,736	1,494	242	741	466	275	43	35	8
2,731	2,189	542	1,736	1,494	242	741	466	275	43	35	8
..	..	..	..	..	..	..	..	..	..	..	..
7,045	5,446	1,599	3,917	3,322	595	2,401	1,516	885	178	128	50
7,045	5,446	1,599	3,917	3,322	595	2,401	1,516	885	178	128	50
..	..	..	..	..	..	..	..	..	..	..	..
7,853	5,879	1,974	3,849	3,306	543	3,086	2,020	1,066	131	64	67
7,853	5,879	1,974	3,849	3,306	543	3,086	2,020	1,066	131	64	67
..	..	..	..	..	..	..	..	..	..	..	..
10,324	7,034	3,290	4,138	3,203	935	4,788	2,782	2,006	112	63	49
10,026	6,792	3,234	4,085	3,161	924	4,726	2,750	1,976	112	63	49
298	242	56	53	42	11	62	32	30	..	..	..
298	242	56	53	42	11	62	32	30	..	..	..
8,638	5,815	2,823	4,477	3,411	1,066	3,564	1,956	1,608	133	49	84
8,638	5,815	2,823	4,477	3,411	1,066	3,564	1,956	1,608	133	49	84
..	..	..	..	..	..	..	..	..	..	..	..
4,599	3,300	1,299	2,285	1,748	537	1,515	973	542	303	140	163
4,599	3,300	1,299	2,285	1,748	537	1,515	973	542	303	140	163
..	..	..	..	..	..	..	..	..	..	..	..

PRIMARY CENSUS ABSTRACT FOR SCHEDULED TRIBES

Sl. No.	District/ P.S./UA City/Town	T R U	MAIN WORKERS: Others Workers III, IV, V [b] & VI to IX			Marginal Workers			Non-Workers		
			Persons	Males	Females	Persons	Males	Females	Persons	Males	Females
1	2	3	23	24	25	26	27	28	29	30	31
	Puruliya District	T	**10,691**	**8,744**	**1,947**	**33,908**	**7,216**	**26,692**	**180,036**	**75,832**	**104,202**
		R	**10,077**	**8,195**	**1,882**	**33,832**	**7,198**	**26,634**	**178,029**	**75,125**	**102,904**
		U	**614**	**549**	**65**	**76**	**18**	**58**	**2,007**	**707**	**1,300**
			Please See Annexure III at the end								
	Sadar Subdivision	*T*	*10,691*	*8,744*	*1,947*	*33,908*	*7,216*	*26,692*	*180,036*	*75,832*	*104,204*
		R	*10,077*	*8,195*	*1,882*	*33,832*	*7,198*	*26,634*	*178,029*	*7,5125*	*102,904*
		U	*614*	*549*	*65*	*76*	*18*	*58*	*2,007*	*707*	*1,300*
1.	Jhalda	T	1,055	834	221	1,926	346	1,580	11,338	4,693	6,645
		R	1,032	813	219	1,925	346	1,579	11,296	4,667	6,629
		U	23	21	2	1	..	1	42	26	16
	Jhalda (M)	U	23	21	2	1	..	1	42	26	16
2.	Jaipur	T	211	194	17	749	205	544	5,038	1,986	3,052
		R	211	194	17	749	205	544	5,038	1,986	3,052
		U	..	..	..	..	..	..	..	..	..
3.	Arsha	T	549	480	69	1,877	502	1,375	12,102	4,735	7,367
		R	549	480	69	1,877	502	1,375	12,102	4,735	7,367
		U	..	..	..	..	..	..	..	..	..
4.	Baghmundi	T	787	489	298	1,737	378	1,359	10,543	4,090	6,453
		R	787	489	298	1,737	378	1,359	10,543	4,090	6,453
		U	..	..	..	..	..	..	..	..	..
5.	Balarampur	T	1,286	986	300	2,694	713	1,981	13,908	5,875	8,033
		R	1,103	818	285	2,644	702	1,942	13,396	5,684	7,712
		U	183	168	15	50	11	39	512	191	321
	Balarampur (NM)	U	183	168	15	50	11	39	512	191	321
6.	Barabazar	T	464	399	65	2,366	317	2,049	9,187	4,203	4,984
		R	464	399	65	2,366	317	2,049	9,187	4,203	4,984
		U	..	..	..	..	..	..	..	..	..
7.	Puruliya Muffasil	T	496	439	57	1,567	336	1,231	6,738	3,790	3,948
		R	496	439	57	1,567	336	1,231	6,738	2,790	3,948
		U	..	..	..	..	..	..	..	..	..

PRIMARY CENSUS ABSTARCT FOR SCHEDULED TRIBES

Sl. No.	District/ P.S./UA City/Town	Total Rural Urban	No. of households with Scheduled tribe members	Total Scheduled tribe Population			Literates		
				Persons	Males	Females	Persons	Males	Females
1	2	3	4	5	6	7	8	9	10
8.	Puruliya Town	T	225	1,212	568	644	468	319	149
		R	..	..	..	..	..	..	..
		U	225	1,212	568	644	468	319	149
	Puruliya (M)	U	225	1,212	568	644	468	319	149
9.	Para	T	1,025	5,699	2,876	2,823	1,105	969	136
		R	970	5,422	2,734	2,688	1,049	930	119
		U	55	277	142	135	56	39	17
	* Chapari (NM)	U	55	277	142	135	56	39	17
10.	Santaldhi	T	305	1,628	826	802	298	280	18
		R	279	1,546	774	772	271	253	18
		U	26	82	52	30	27	27	..
	Santaldih Thermal Power Project Town (NM)	*U*	*26*	*82*	*52*	*30*	*27*	*27*	..
11.	Raghunathpur	T	2,296	12,615	6,346	6,269	1,913	1,693	220
		R	2,250	12,340	6,237	6,103	1,856	1,667	189
		U	46	275	109	166	57	26	31
	Raghunathpur (M)	U	14	128	42	86	45	15	30
	*† Arra (NM)	U	32	147	67	80	12	11	1
12.	Neturia	T	2,787	15,244	7,735	7,509	1,715	1,550	165
		R	2.787	15,244	7,735	7,509	1,715	1,550	165
		U	..	..	..	..	..	..	..
13.	Santuri	T	2,983	16,614	8,424	8,190	2,290	2,117	173
		R	2,983	16,614	8,424	8,190	2,290	2,117	173
		U	..	..	..	..	..	..	..
14.	Kashipur	T	6,564	35,262	17,606	17,656	6,189	5,373	816
		R	6,521	35,103	17,518	17,585	6,083	5,311	772
		U	43	159	88	71	106	62	44
	† Adra (NM)	U	43	159	88	71	106	62	44
15.	Hura	T	4,733	25,054	12,758	12,296	4,899	4,316	583
		R	4,733	25,054	12,758	12,296	4,899	4,316	583
		U	..	..	..	..	..	..	..

PRIMARY CENSUS ABSTRACT FOR

MAIN

Sl. No.	District/ P.S. U.A/ City/Town	T R U	Total Main Workers Persons	Total Main Workers Males	Total Main Workers Females	Cultivators Persons	Cultivators Males	Cultivators Females	Agricultural Labourers Persons	Agricultural Labourers Males	Agricultural Labourers Females
1	2	3	11	12	13	14	15	16	17	18	19
8	Puruliya Town	T	296	269	27	3	2	1	42	38	4
		R	..	..	..	..	..	..	..	..	..
		U	296	269	27	3	2	1	42	38	4
	Puruliya (M)	U	296	269	27	3	2	1	42	38	4
9.	Para	T	1,825	1,474	351	1,018	895	123	443	278	165
		R	1,751	1,403	348	996	874	122	431	266	165
		U	74	71	3	22	21	1	12	12	..
	• Chapari (NM)	U	74	71	3	22	21	1	12	12	..
10.	Santaldih	T	561	417	144	179	141	38	143	89	54
		R	530	390	140	179	141	38	143	89	54
		U	31	27	4	..	..	..	..	..	..
	Santaldih Thermal Power Project Town (NM)	*U*	*31*	*27*	*4*	..	..	..	..	..	..
11.	Raghunathpur	T	4,502	3,343	1,159	2,723	2,200	523	1,152	649	503
		R	4,441	3,293	1,148	2,719	2,197	522	1,128	631	497
		U	61	50	11	4	3	1	24	18	6
	Raghunathpur (M)	U	16	14	2	..	..	..	1	1	..
	•† Arra (NM)	U	45	36	9	4	3	1	23	17	6
12.	Neturia	T	5,048	3,886	1,162	2,700	2,132	568	1,082	705	377
		R	5,048	3,886	1,162	2,700	2,132	568	1,082	705	377
		U	..	..	..	..	..	..	..	..	..
13.	Santuri	T	5,767	4,066	1,701	4,105	2,936	1,169	781	452	329
		R	5,767	4,066	1,701	4,105	2,936	1,169	781	452	329
		U	..	..	..	..	..	..	..	..	..
14.	Kashipur	T	13,014	9,212	3,802	9,207	6,639	2,568	2,807	1,719	1,088
		R	12,949	9,167	3,782	9,207	6,639	2,568	2,807	1,719	1,088
		U	65	45	20	..	..	..	..	..	..
	† Adra (NM)	U	65	45	20	..	..	..	..	..	..
15.	Hura	T	9,830	6,716	3,114	6,127	4,440	1,687	3,066	1,740	1,326
		R	9,830	6,716	3,114	6,127	4,440	1,687	3,066	1,740	1,326
		U	..	..	..	..	..	..	..	..	..

SCHEDULED TRIBES

WORKERS

Household Industry-manufacturing Processing Servicing & Rpairing			Others Workers III, IV, V [b] & VI to IX			Marginal Workers			Non-Workers		
Persons	Males	Females	Persons	Males	Females	Persons	Males	Females	Persons	Males	Females
20	21	22	23	24	25	26	27	28	29	30	31
9	6	3	242	223	19	11	4	7	905	295	610
..	..	..	..	..	..	..	..	..	..	..	..
9	6	3	242	223	19	11	4	7	905	295	610
9	6	3	242	223	19	11	4	7	905	295	610
33	18	15	331	283	48	383	51	332	3,491	1,351	2,140
33	18	15	291	245	46	382	50	332	3,289	1,281	2,008
..	..	..	40	38	2	1	1	..	202	70	132
..	..	..	40	38	2	1	1	..	202	70	132
29	19	10	210	168	42	117	28	89	950	381	569
26	17	9	182	143	39	107	26	81	909	358	551
3	2	1	28	25	3	10	2	8	41	23	18
3	*2*	*1*	*28*	*25*	*3*	*10*	*2*	*8*	*41*	*23*	*18*
103	50	53	524	444	80	902	240	662	7,211	2,763	4,448
103	50	53	491	415	76	899	240	659	7,000	2,704	4,296
..	..	..	33	29	4	3	..	3	211	59	152
..	..	..	15	13	2	..	..	..	112	28	84
..	..	..	18	16	2	3	..	3	99	31	68
37	29	8	1,229	1,020	209	1,173	332	841	9,023	3,517	5,506
37	29	8	1,229	1,020	209	1,173	332	841	9,023	3,517	5,506
..	..	..	..	..	..	..	..	..	..	..	..
51	42	9	830	636	194	2,238	721	1,517	8,609	3,637	4,972
51	42	9	830	636	194	2,238	721	1,517	8,609	3,637	4,972
..	..	..	..	..	..	..	..	..	..	..	..
110	74	36	890	780	110	3,044	639	2,405	19,204	7,755	11,449
110	74	36	825	735	90	3,044	639	2,405	19,110	7,712	11,398
..	..	..	65	45	20	..	..	..	94	43	51
..	..	..	65	45	20	..	..	..	94	43	51
132	80	52	505	456	49	3,068	681	2,387	12,156	5,361	6,795
132	80	52	505	456	49	3,068	681	2,387	12,156	5,361	6,795
..	..	..	..	..	..	..	..	..	..	..	..

Sl. No.	District/ P.S./UA City/Town	Total Rural Urban	No. of households with Scheduled tribe members	Total Scheduled tribe Population			Literates		
				Persons	Males	Females	Persons	Males	Females
1	2	3	4	5	6	7	8	9	10
16.	Puncha	T	4,967	26,141	13,329	12,812	5,370	4,690	680
		R	4,967	26,141	13,329	12,812	5,370	4,690	680
		U	..	..	..	..	..	..	..
17.	Manbazar	T	7,280	47,396	24,075	23,321	8,263	7,393	870
		R	7,280	47,396	24,075	23,321	8,263	7,393	870
		U	..	..	..	..	..	..	..
18.	Banduan	T	6,033	29,745	14,972	14,773	3,629	3,288	341
		R	6,033	29,745	14,972	14,773	3,629	3,288	341
		U	..	..	..	..	..	..	..

Note :—Towns marked † are Constituent Units of Adra U.A.

SCHEDULED TRIBES

MAIN WORKERS

Total Main Workers [I—IX]			Cultivators [I]			Agricultural Labourers			Household Industry-manufacturing Processing Servicing & Repairings		
Persons	Males	Females	Persons	Males	Females	Persons	Males	Females	Persons	Males	Females
11	12	13	14	15	16	17	18	19	20	21	22
10,567	6,944	3,623	5,942	4,261	1,681	4,002	2,243	1,759	221	111	110
10,567	6,944	3,623	5,942	4,261	1,681	4,002	2,243	1,759	221	111	110
..	..	..	..	..	..	..	..	..	..	..	..
20,590	13,159	7,431	10,702	7,628	3,074	8,954	4,865	4,089	419	229	190
20,590	13,159	7,431	10,702	7,628	3,074	8,954	4,865	4,089	419	229	190
..	..	..	..	..	..	..	..	..	..	..	..
12,436	8,150	4,286	6,844	4,908	1,936	5,315	3,027	2,288	112	68	44
12,436	8,150	4,286	6,844	4,908	1,936	5,315	3,027	2,288	112	68	44
..	..	..	..	..	..	..	..	..	..	..	..

PRIMARY CENSUS ABSTRACT FOR SCHEDULED TRIBES

Sl. No.	District/ P.S./UA City/Town	T R U	MAIN WORKERS: Others Workers III, IV, V [b] & VI to IX			Marginal Workers			Non-Workers		
			Persons	Males	Females	Persons	Males	Females	Persons	Males	Females
1	2	3	23	24	25	26	27	28	29	30	31
16.	Puncha	T	402	329	73	2,215	383	1,832	13,359	6,002	7,357
		R	402	329	73	2,215	383	1,832	13,359	6,002	7,357
		U	..	..	..	..	..	..	..	..	..
17.	Manbazar	T	515	437	78	4,859	840	4,019	21,947	10,076	11,871
		R	515	437	78	4,859	840	4,019	21,947	10,076	11,871
		U	..	..	..	..	..	..	..	..	..
18.	Banduan	T	165	147	18	2,982	500	2,482	14,327	6,322	8,005
		R	165	147	18	2,982	500	2,482	14,327	6,322	8,005
		U	..	..	..	..	..	..	..	..	..

LIST OF SCHEDULED CASTES : WEST BENGAL

1. BAGDI, DULEY
2. BAHELIA
3. BAITI
4. BANTAR
5. BAURI
6. BELDAR
7. BHOGTA
8. BHUIMALI
9. BHUIYA
10. BIND
11. CHAMAR, CHARMAKAR, MOCHI, MUCHI, RABIDAS, RUIDAS, RISHI
12. CHAUPAL
13. DABGAR
14. DAMAI (NEPALI)
15. DHOBA, DHOBI
16. DOAI
17. DOM, DHANGAD
18. DOSADH, DUSADH, DHARI, DHARHI
19. GHASI
20. GONRHI
21. HALALKHOR
22. HARI, MEHTAR, MEHTOR, BHANGI
23. JALIA KAIBARTTA
24. JHALO-MALO, MALO
25. KADAR
26. KAMI (NEPALI)
27. KANDRA
28. KANJAR
29. KAORA
30. KARENGA, KORANGA
31. KAUR
32. KEOT, KEYOT
33. KHAIRA
34. KHATIK
35. KOCH
36. KONAI
37. KONWAR
38. KOTAL
39. KURARIAR
40. LALBEGI
41. LOHAR
42. MAHAR
43. MAL
44. MALLAH
45. MUSAHAR
46. NAMASUDRA
47. NAT
48. NUNIYA
49. PALIYA
50. PAN, SAWASI
51. PASI
52. PATNI
53. POD, POUNDRA
54. RAJBANSHI
55. RAJWAR
56. SARKI (NEPALI)
57. SUNRI (*EXCLUDING* SAHA)
58. TIYAR
59. TURI

LIST OF SCHEDULED TRIBES : WEST BENGAL

1. ASUR
2. BAIGA
3. BEDIA, BEDIYA
4. BHUMIJ
5. BHUTIA, SHERPA, TOTO, DUKPA, KAGATAY TIBETAN, YOLMO
6. BIRHOR
7. BIRJIA
8. CHAKMA
9. CHERO
10. CHIK BARAIK
11. GARO
12. GOND
13. GORAIT
14. HAJANG
15. HO
16. KARMALI
17. KHARWAR
18. KHOND
19. KISAN
20. KORA
21. KORWA
22. LEPCHA
23. LODHA, KHERIA. KHARIA
24. LOHARA, LOHRA
25. MAGH
26. MAHALI
27. MAHLI
28. MAL PAHARIYA
29. MECH
30. MRU
31. MUNDA
32. NAGESIA
33. ORAON
34. PARHAIYA
35. RABHA
36. SANTAL
37. SAURIA PAHARIA
38. SAVAR

ANNEXURES

PRIMARY CENSUS ABSTRACT

PRIMARY CENSUS ABSTRACT OF SCHEDULED CASTES

PRIMARY CENSUS ABSTRACT OF SCHEDULED TRIBES

ANNE-

PRIMARY

Sl. No.	State/District/ Tehsil UA/City/Town	Total Rural Urban	Area in Sq. Kms	No. of Occupied Residential Houses	No. of House holds	Total Populational (including Institution and Houseless Population)		
						P	M	F
1	2	3	4	5	6	7	8	9
	DISTRICT PURULIYA							
	ADRA (UA)	*U*	*17·43*	*6,413*	*6,441*	*36,354*	*19,353*	*17,001*
(a)	Arra (N.M)	U	8·64	2,464	2,446	15,246	7,963	7,283
(b)	Adra (N.M)	U	8·79	3,949	3,975	21,108	11,390	9,718

XURE—I

CENSUS ABSTRACT

Scheduled Castes			Scheduled Tribes			Literates			MAIN WORKERS: Total Main Workers (I—IX)		
P	M	F	P	M	F	P	M	F	P	M	F
10	11	12	13	14	15	16	17	18	19	20	21
5,830	*3,037*	*2,793*	*306*	*155*	*151*	*20,528*	*12,872*	*7,656*	*8,955*	*8,256*	*699*
3,031	1,573	1,458	147	67	80	6,653	4,565	2,088	3,669	3,370	299
2,799	1,464	1,335	159	88	71	13,875	8,307	5,568	5,286	4,886	400

ANNE-

PRIMARY

Sl. No.	State/District/ Tehsil UA/City/Town	Total Rural Urban	Main Workers					
			Cultivators (I)			Agricultural Labourers (II)		
			P	M	F	P	M	F
			22	23	24	25	26	27
	DISTRICT PURULIYA							
	ADRA (UA)	*U*	*231*	*217*	*14*	*719*	*577*	*142*
(a)	Arra (N.M)	U	219	205	14	709	567	142
(b)	Adra (N.M)	U	12	12	..	10	10	..

XURE—I

CENSUS ABSTRACT

MAIN WORKERS											
Household Industry—Manufacturing, Processing, Servicing and Repairing [V (a)]			Other Workers [III, IV V(b) & VI to IX]			Marginal Workers			Non-workers		
P	M	F	P	M	F	P	M	F	P	M	F
28	29	30	31	32	33	34	35	36	37	38	39
170	*157*	*13*	*7,835*	*7,305*	*530*	*310*	*108*	*202*	*27,089*	*10,989*	*16,100*
110	97	13	2,631	2,501	130	299	100	199	11,278	4,493	6,785
60	60	..	5,204	4,804	400	11	8	3	15,811	6,496	9,315

ANNE

PRIMARY CENSUS ABSTRACT FOR

MAIN

Sl. No.	State/District/P.S./UA/City/Town	Total Rural Urban	No. of Households with Scheduled Caste Members	Total Scheduled Castes Population			Literates			Total Main Workers (I—IX)		
				P	M	F	P	M	F	P	M	P
1	2	3	4	5	6	7	8	9	10	11	12	13
DISTRICT PURULIYA												
	ADRA (UA)	*U*	*1,108*	*5,830*	*3,037*	*2,793*	*1,497*	*1,090*	*407*	*1,669*	*1,372*	*297*
	(a) Arra (NM)	U	555	3,031	1,573	1,458	504	432	72	974	811	163
	(b) Adra (NM)	U	553	2,799	1,464	1,335	993	658	335	695	561	134

XURE—II

SCHEDULED CASTES—WEST BENGAL

WORKERS																	
Cultivators (I)			Agricultural Labourers (II)			Household Industry—Manufacturing, Processing, Servicing and Repairing [V (a)]			Other Workers [III, IV, V(b) & VI to IX]			Marginal Workers			Non-workers		
P	M	F	P	M	F	P	M	F	P	M	F	P	M	F	P	M	F
14	15	16	17	18	19	20	21	22	23	24	25	26	27	28	29	30	31
44	*37*	*7*	*594*	*465*	*129*	*30*	*28*	*2*	*1,001*	*842*	*159*	*155*	*25*	*130*	*4,006*	*1,640*	*2,366*
42	35	7	591	462	129	28	26	2	313	288	25	154	24	130	1,903	738	1,165
2	2	..	3	3	..	2	2	..	688	554	134	1	1	..	2,103	902	1,201

ANNE

PRIMARY CENSUS ABSTRACT FOR

MAIN

Sl. No.	State/District/P.S./UA/City/Town	Total Rural Urban	No. of Households with Scheduled tribe Members	Total Scheduled tribe Population			Literates			Total Main Workers (I—IX)		
				P	M	F	P	M	F	P	M	P
1	2	3	4	5	6	7	8	9	10	11	12	13
	DISTRICT PURULIYA											
	ADRA (UA)	*U*	*75*	*306*	*155*	*151*	*118*	*73*	*45*	*110*	*81*	*29*
	(a) Arra (NM)	U	32	147	67	80	12	11	1	45	36	9
	(b) Adra (NM)	U	43	159	88	71	106	62	44	65	45	20

XURE—III

SCHEDULED TRIBES—WEST BENGAL

WORKERS																	
Cultivators (I)			Agricultural Labourers (II)			Household Industry—Manufacturing, Processing, Servicing and Repairing [V (a)]			Other Workers [III, IV, V(b) & VI to IX]			Marginal Workers			Non-workers		
P	M	F	P	M	F	P	M	F	P	M	F	P	M	F	P	M	F
14	15	16	17	18	19	20	21	22	23	24	25	26	27	28	29	30	31
4	*3*	*1*	*23*	*17*	*6*	..	..	..	*83*	*61*	*22*	*3*	..	*3*	*393*	*74*	*119*
4	3	1	23	17	6	..	..	..	18	16	2	3	..	3	99	31	68
..	..	..	..	..	..	..	..	..	65	45	20	..	..	..	94	43	51

POLICE STATION MAPS

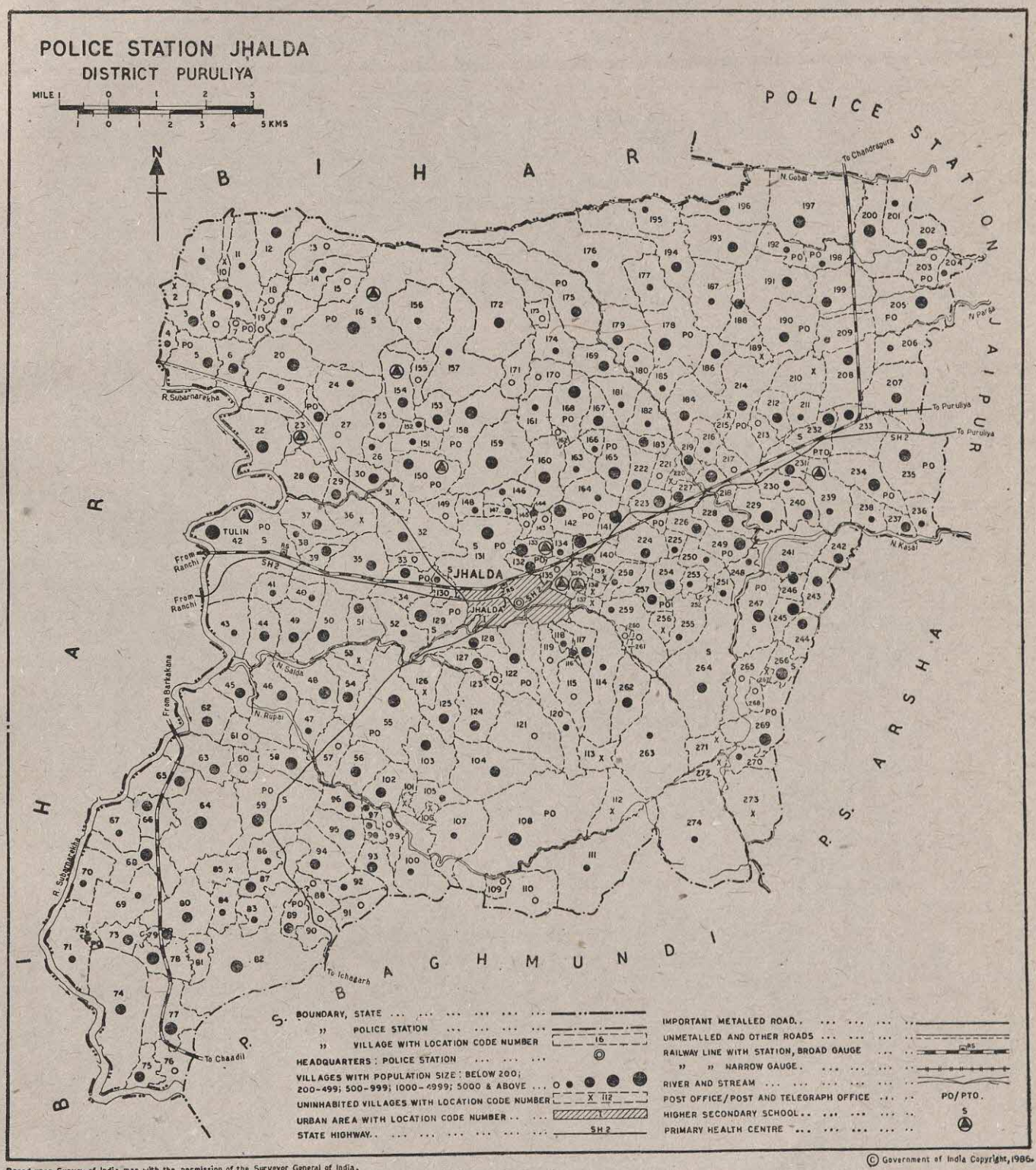

Based upon Survey of India map with the permission of the Surveyor General of India.

© Government of India Copyright, 1986.

POLICE STATION JAIPUR
DISTRICT PURULIA

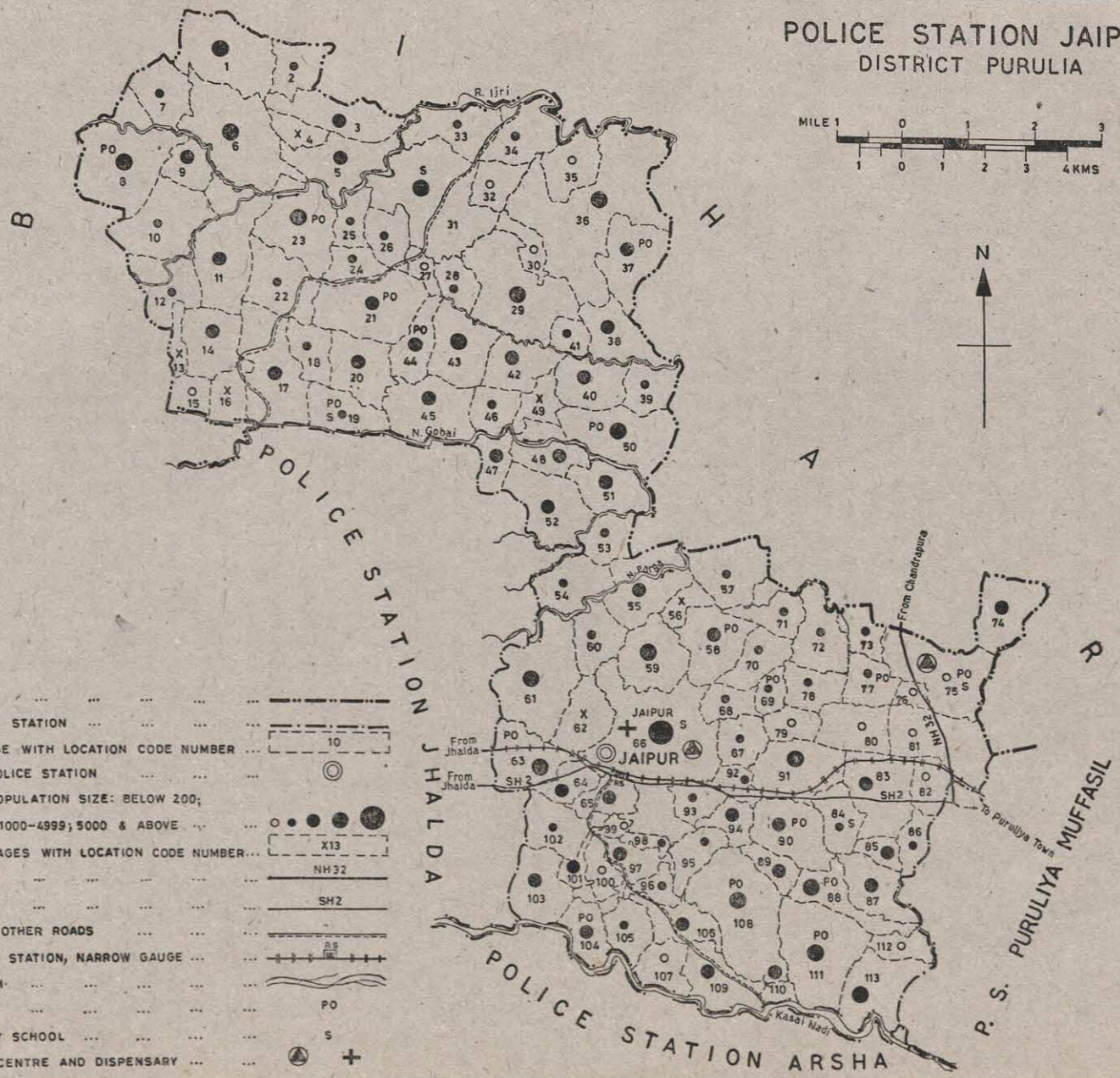

Based upon Survey of India map with the permission of the Surveyor General of India.

© Government of India Copyright, 1986.

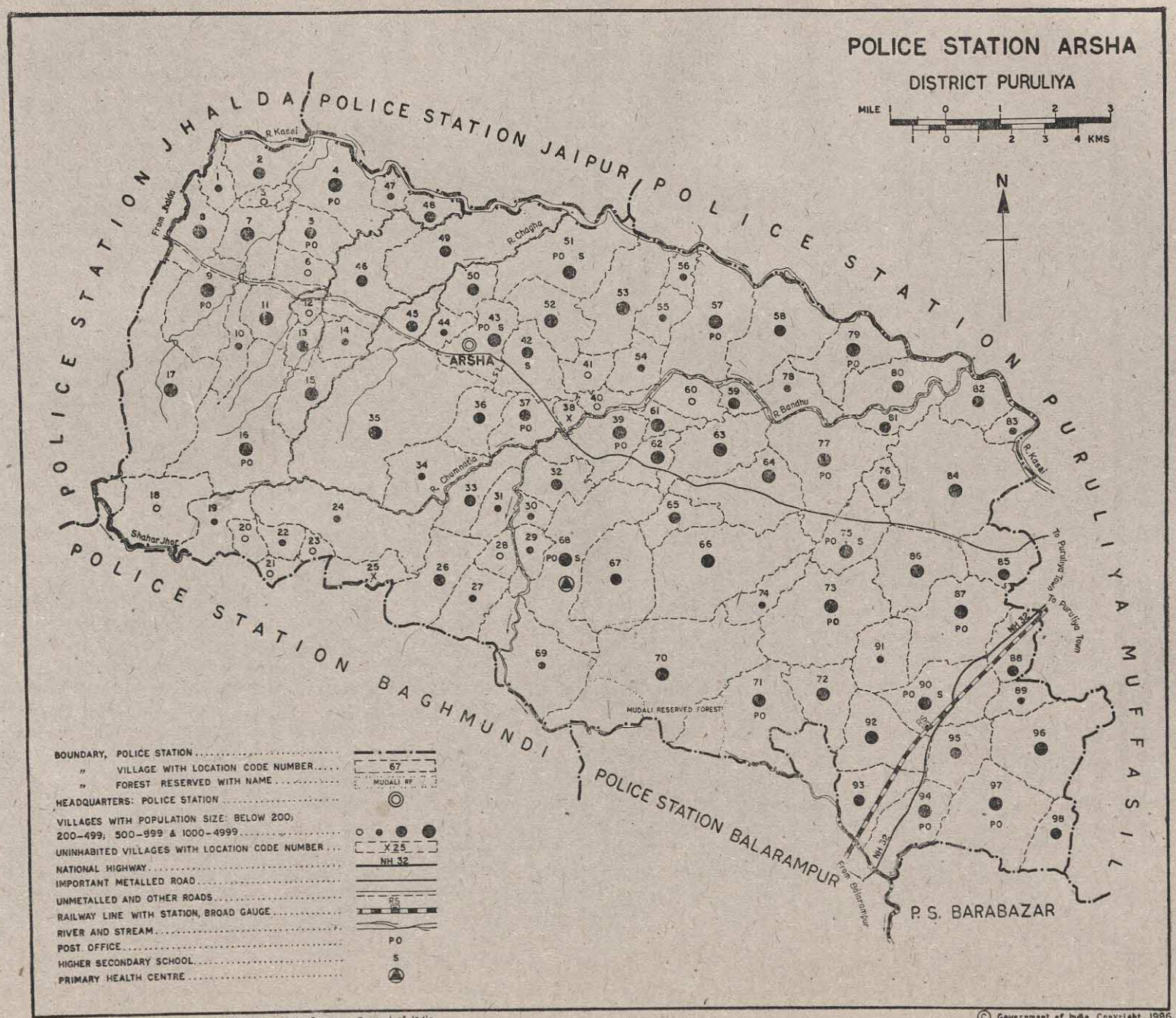

Based upon Survey of India map with the permission of the Surveyor General of India.

© Government of India Copyright, 1986.

POLICE STATION BAGHMUNDI

DISTRICT PURULIYA

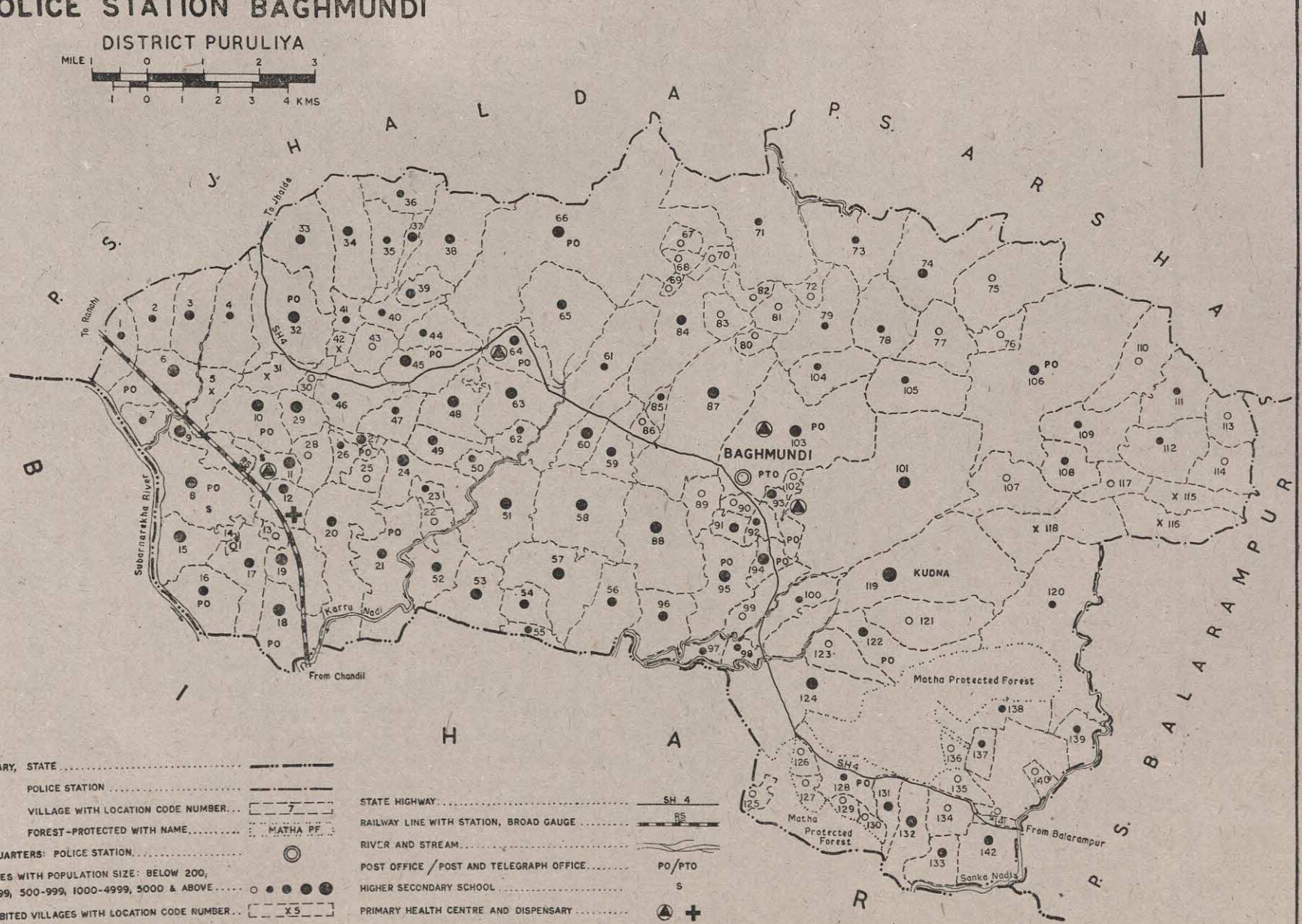

Based upon Survey of India map with the Permission of the Surveyor General of India.

© Government of India Copyright, 1986.

POLICE STATION BALARAMPUR

DISTRICT PURULIYA

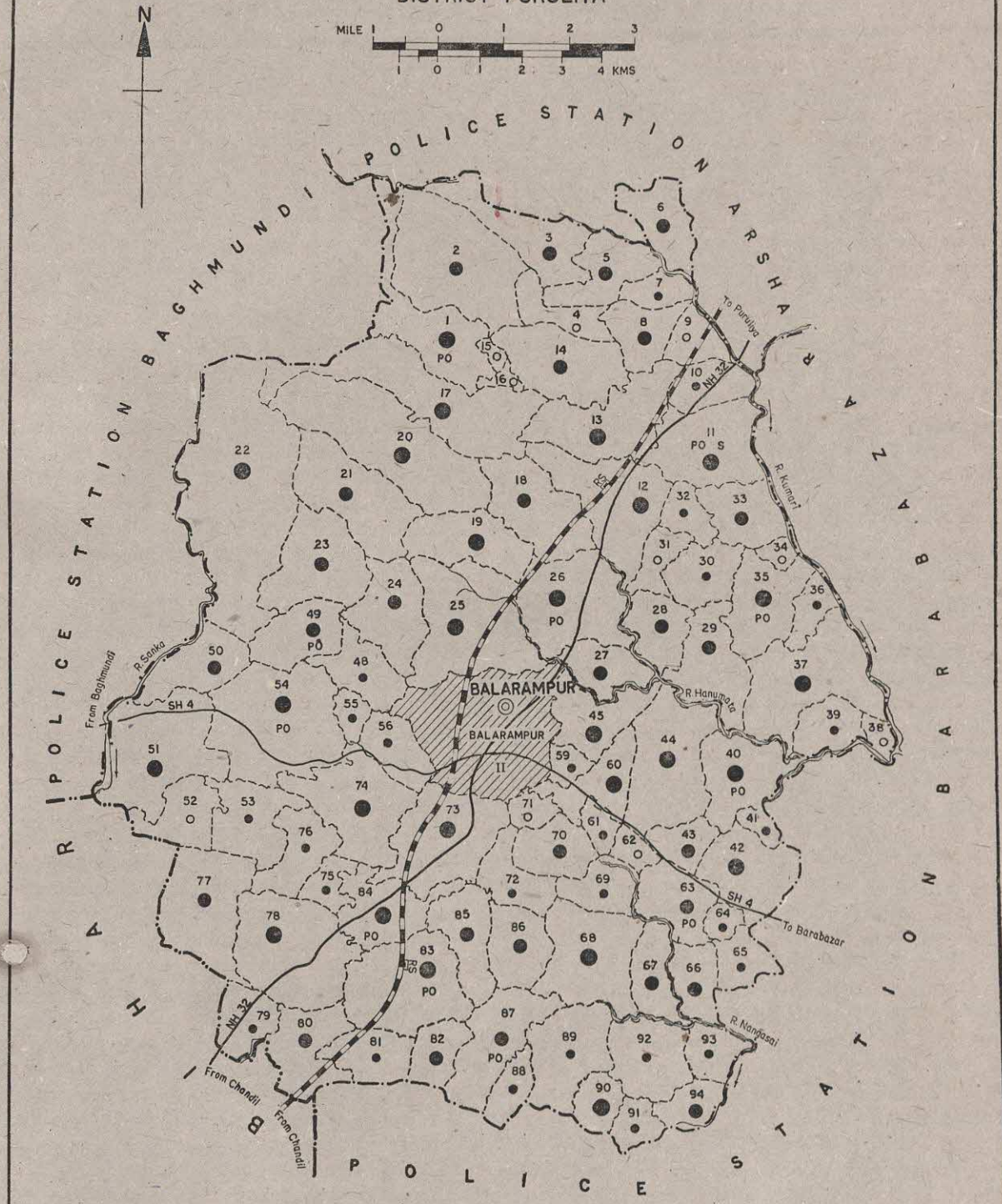

BOUNDARY, STATE .....

" POLICE STATION .....

" VILLAGE WITH LOCATION CODE NUMBER 20

HEADQUARTERS: POLICE STATION .....

VILLAGES WITH POPULATION SIZE: BELOW 200, 200-499; 500-999 & 1000-4999 .....

URBAN AREA WITH LOCATION CODE NUMBER II

NATIONAL HIGHWAY ..... NH 32

STATE HIGHWAY ..... SH 4

RAILWAY LINE WITH STATION, BROAD GAUGE ..... RS

RIVER AND STREAM .....

POST OFFICE ..... PO

HIGHER SECONDARY SCHOOL ..... S

Based upon Survey of India map with the permission of the Surveyor General of India.

© Government of India Copyright, 1986.

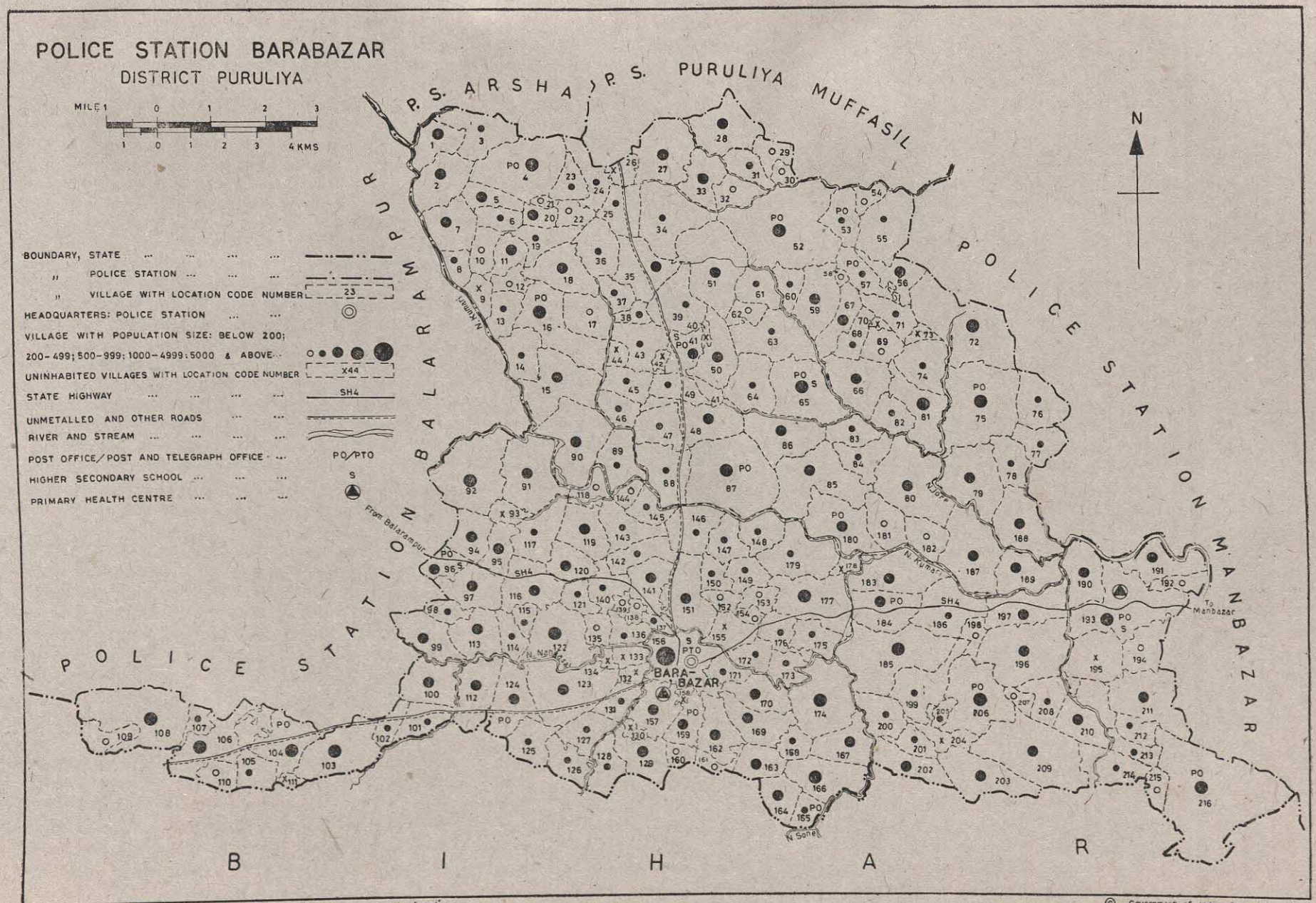

Based upon Survey of India map with the permission of the Surveyor General of India.

© Government of India Copyright, 1986.

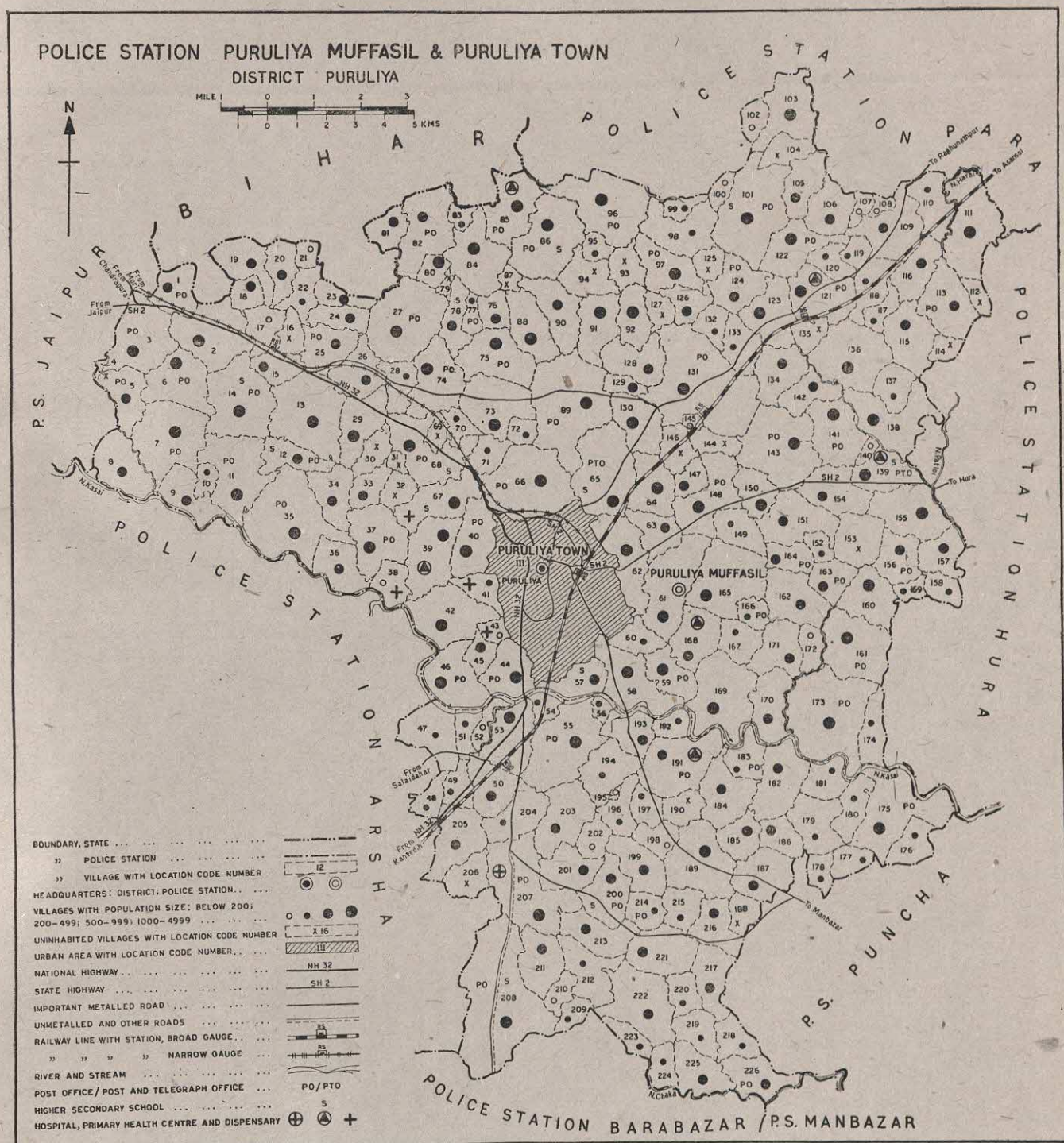

Based upon Survey of India map with the permission of the Surveyor General of India.

© Government of India Copyright, 1986.

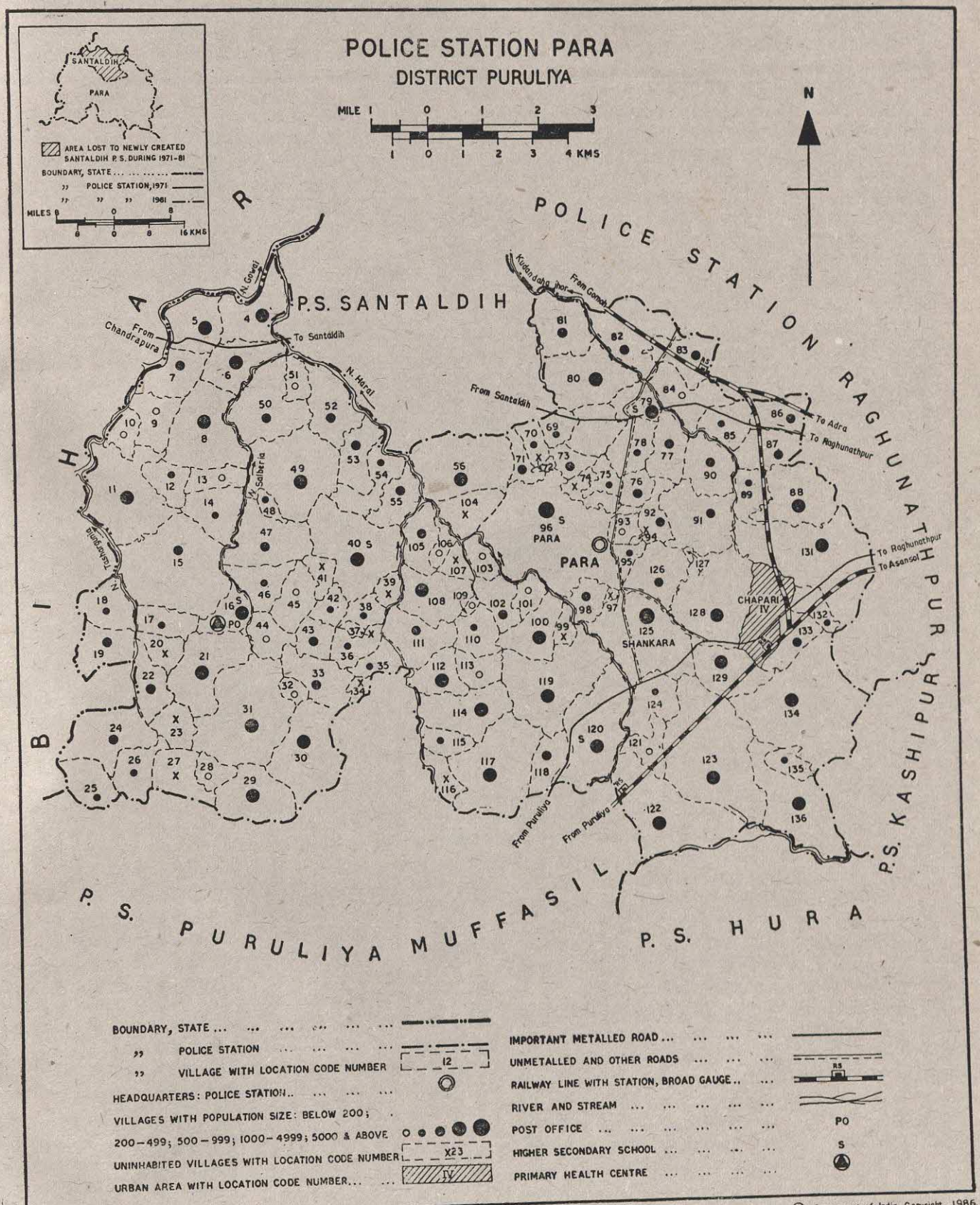

© Government of India Copyright, 1986.

Based upon Survey of India map with the permission of the Surveyor General of India.

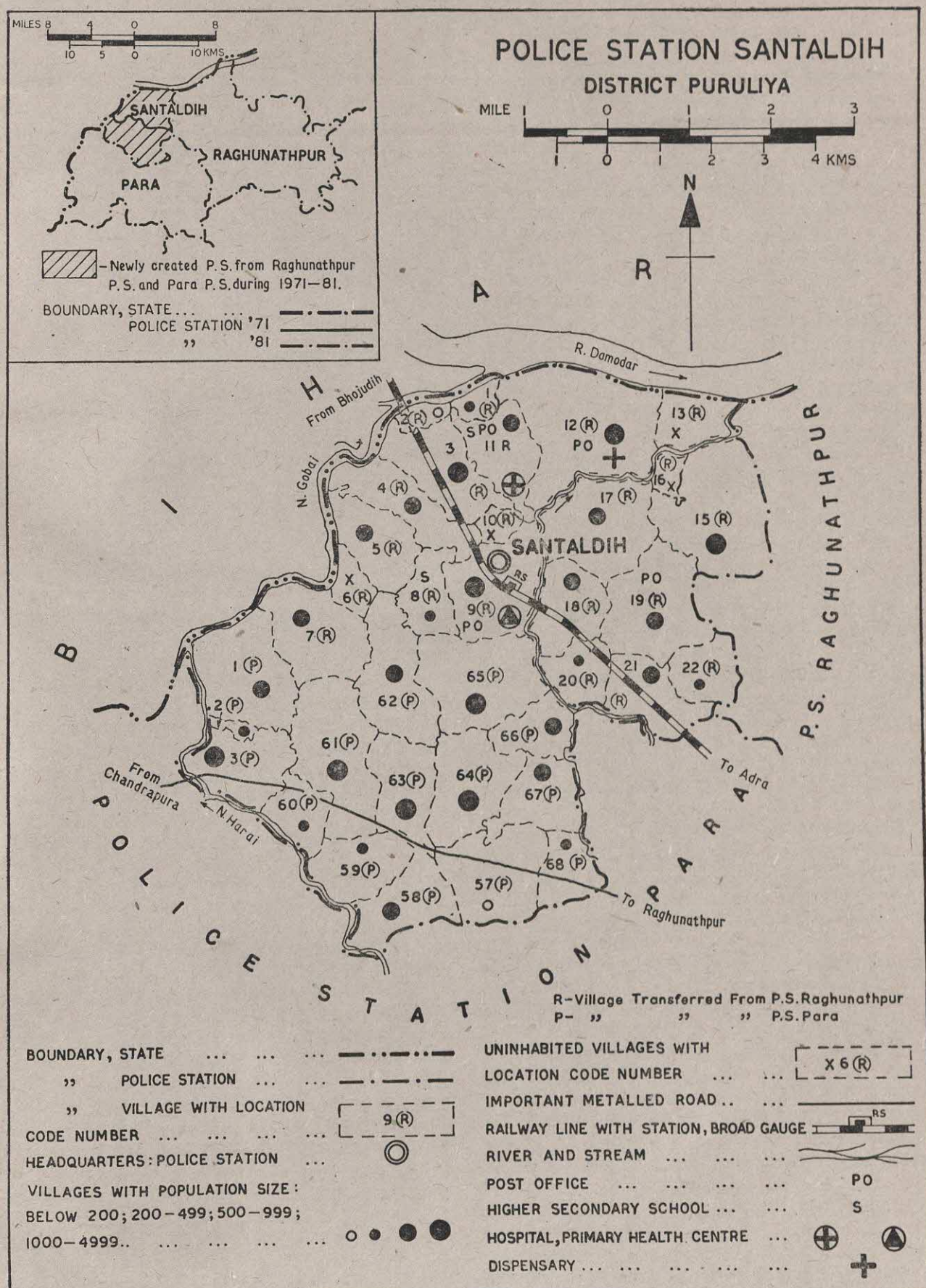

Based upon Survey of India map with the permission of the Surveyor General of India.

© Government of India Copyright, 1986.

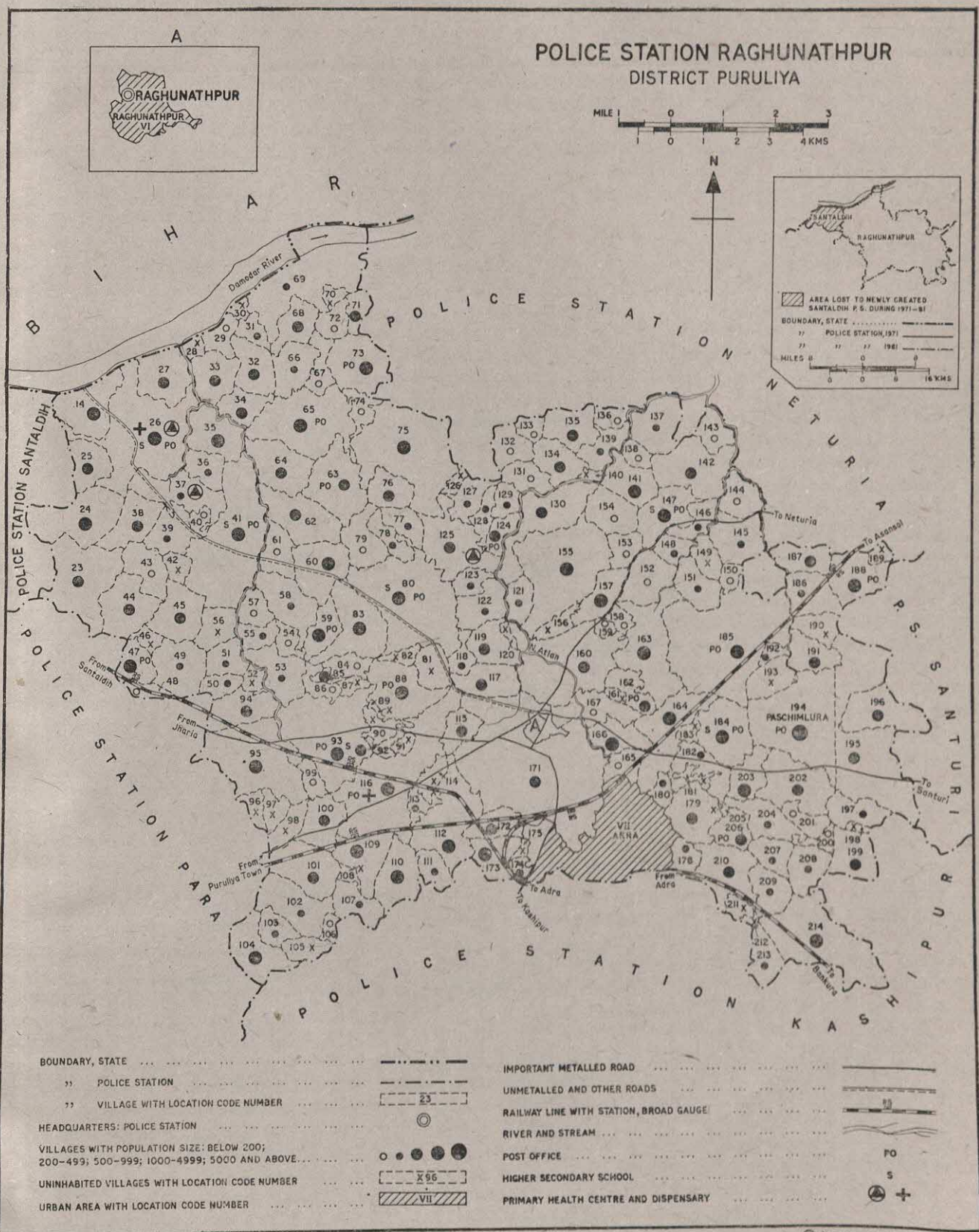

Based upon Survey of India map with the permission of the Surveyor General of India.

© Government of India Copyright, 1986.

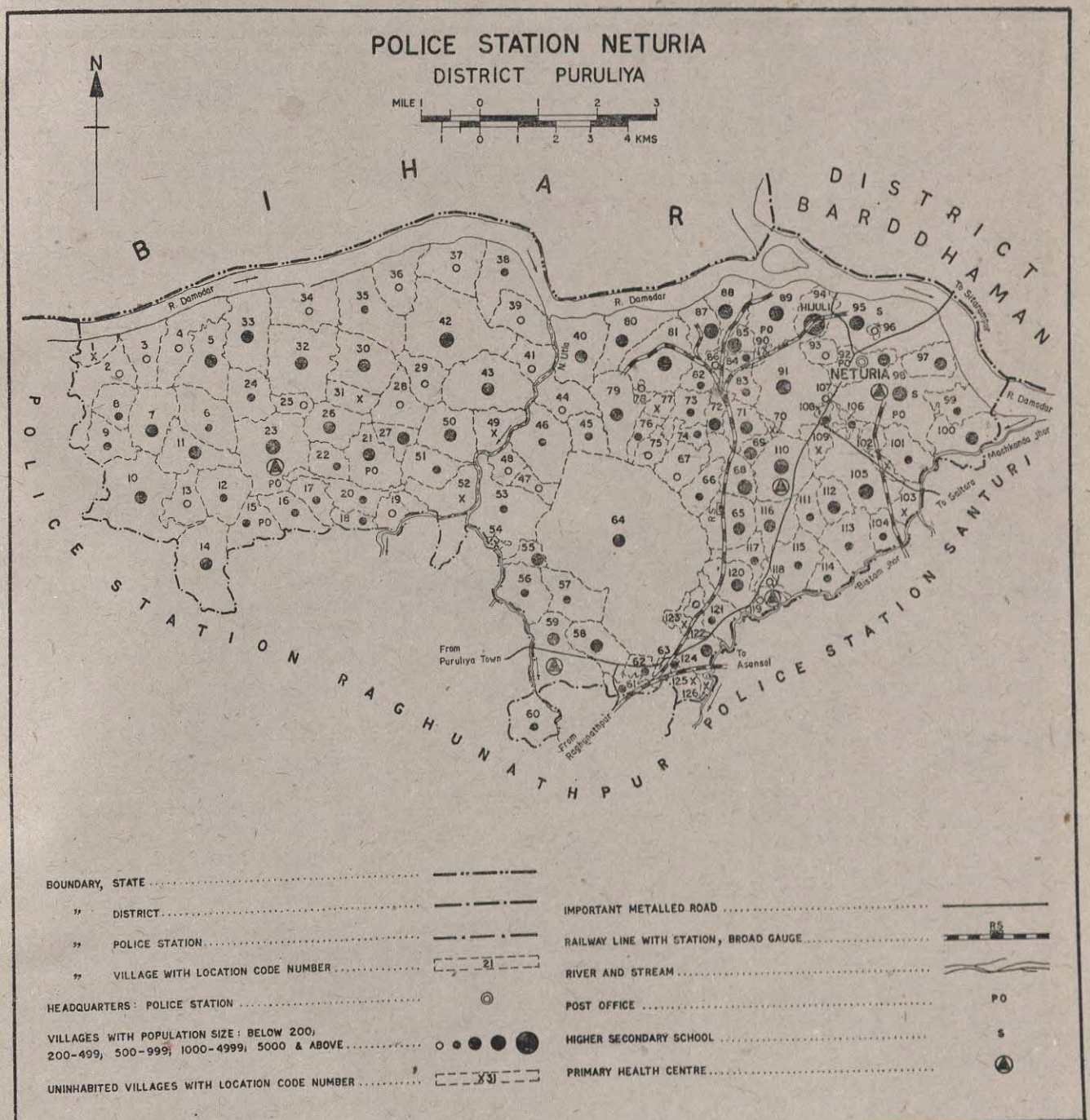

BOUNDARY, STATE

" DISTRICT

" POLICE STATION

" VILLAGE WITH LOCATION CODE NUMBER

HEADQUARTERS: POLICE STATION

VILLAGES WITH POPULATION SIZE: BELOW 200; 200-499; 500-999; 1000-4999; 5000 & ABOVE

UNINHABITED VILLAGES WITH LOCATION CODE NUMBER

IMPORTANT METALLED ROAD

RAILWAY LINE WITH STATION, BROAD GAUGE

RIVER AND STREAM

POST OFFICE

HIGHER SECONDARY SCHOOL

PRIMARY HEALTH CENTRE

Based upon Survey of India map with the permission of the Surveyor General of India.

© Government of India Copyright, 1986.

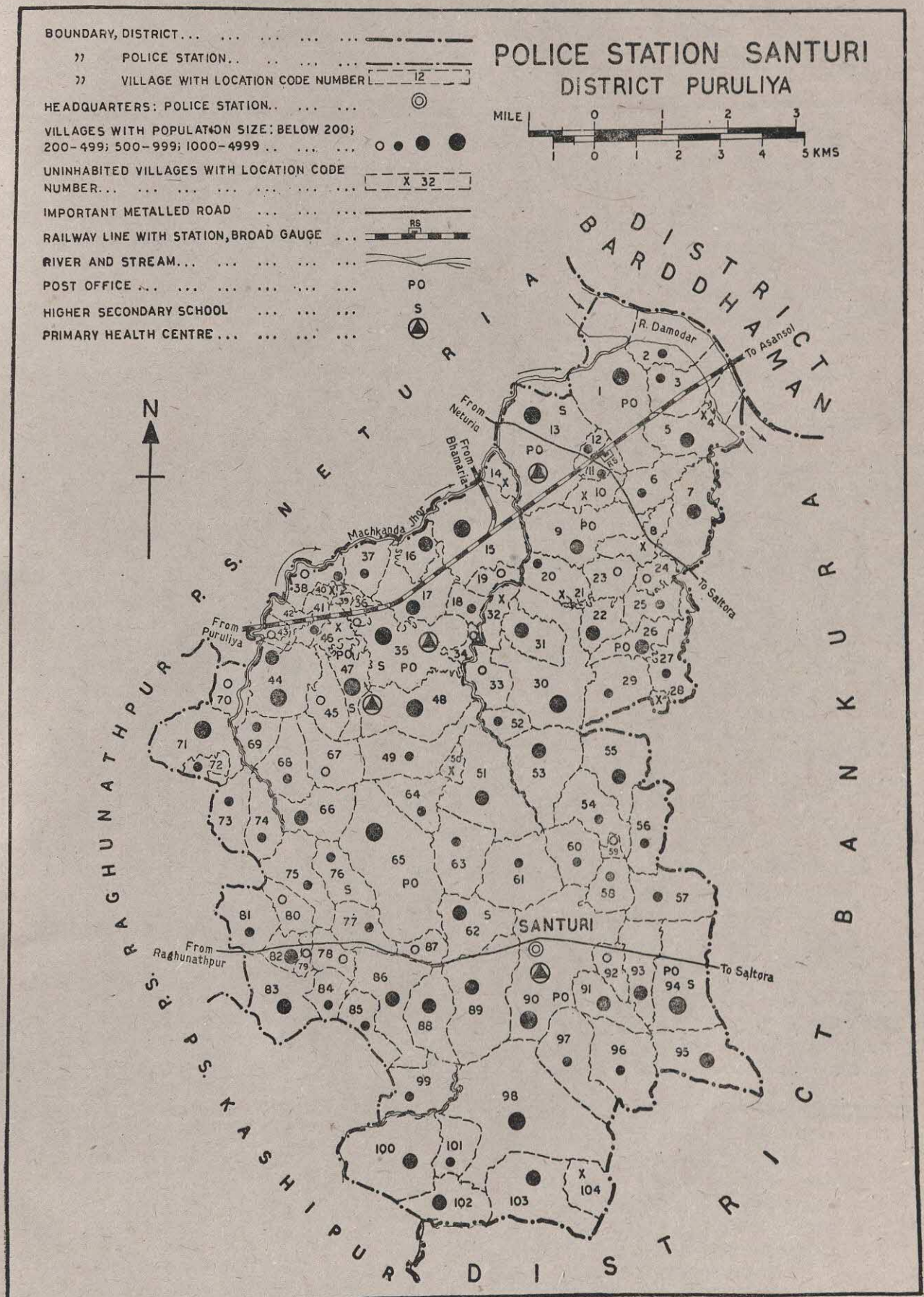

Based upon Survey of India map with the permission of the Surveyor General of India.

© Government of India Copyright, 1986.

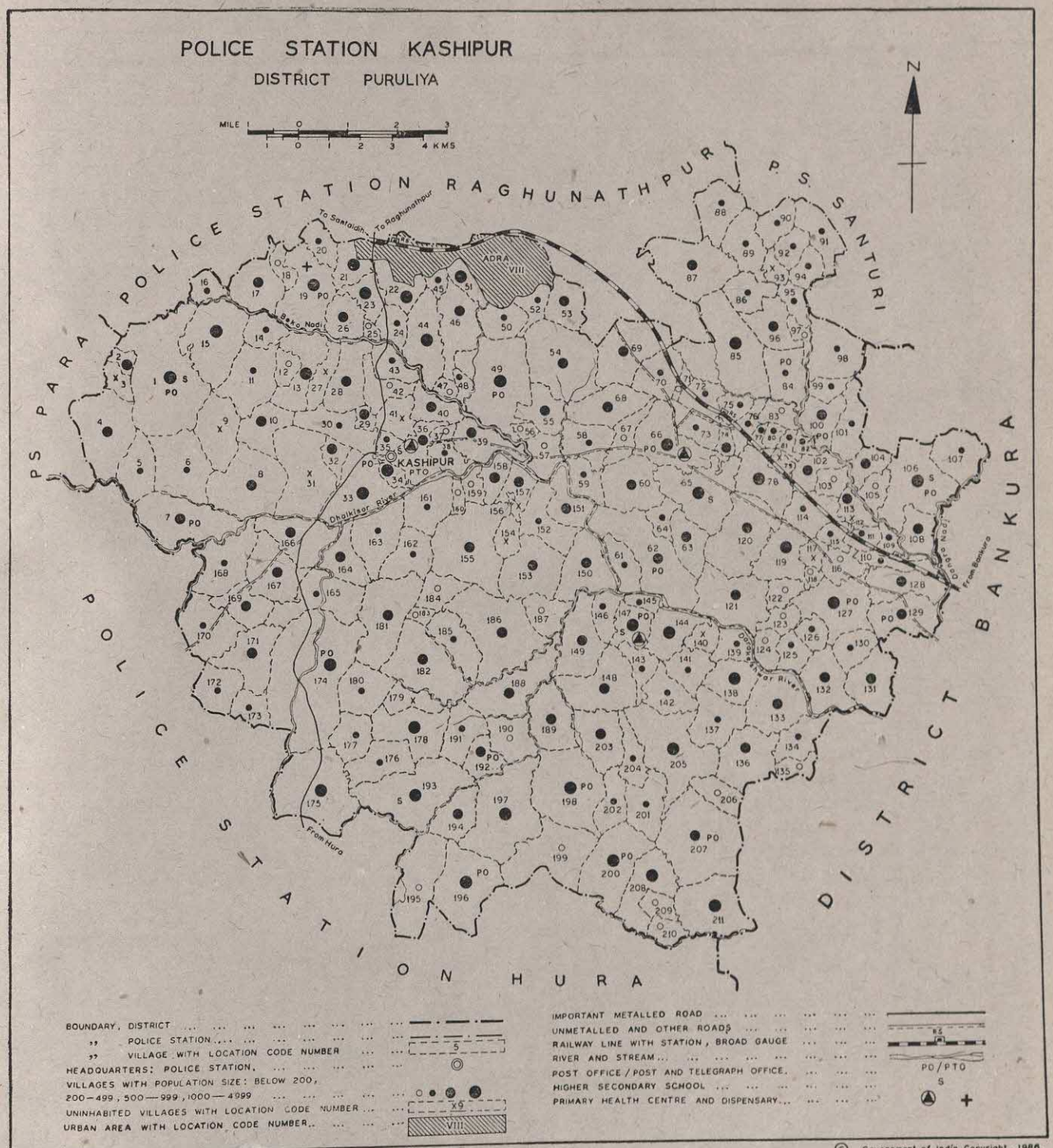

Based upon Survey of India map with the Permission of the Surveyor General of India

© Government of India Copyright, 1986.

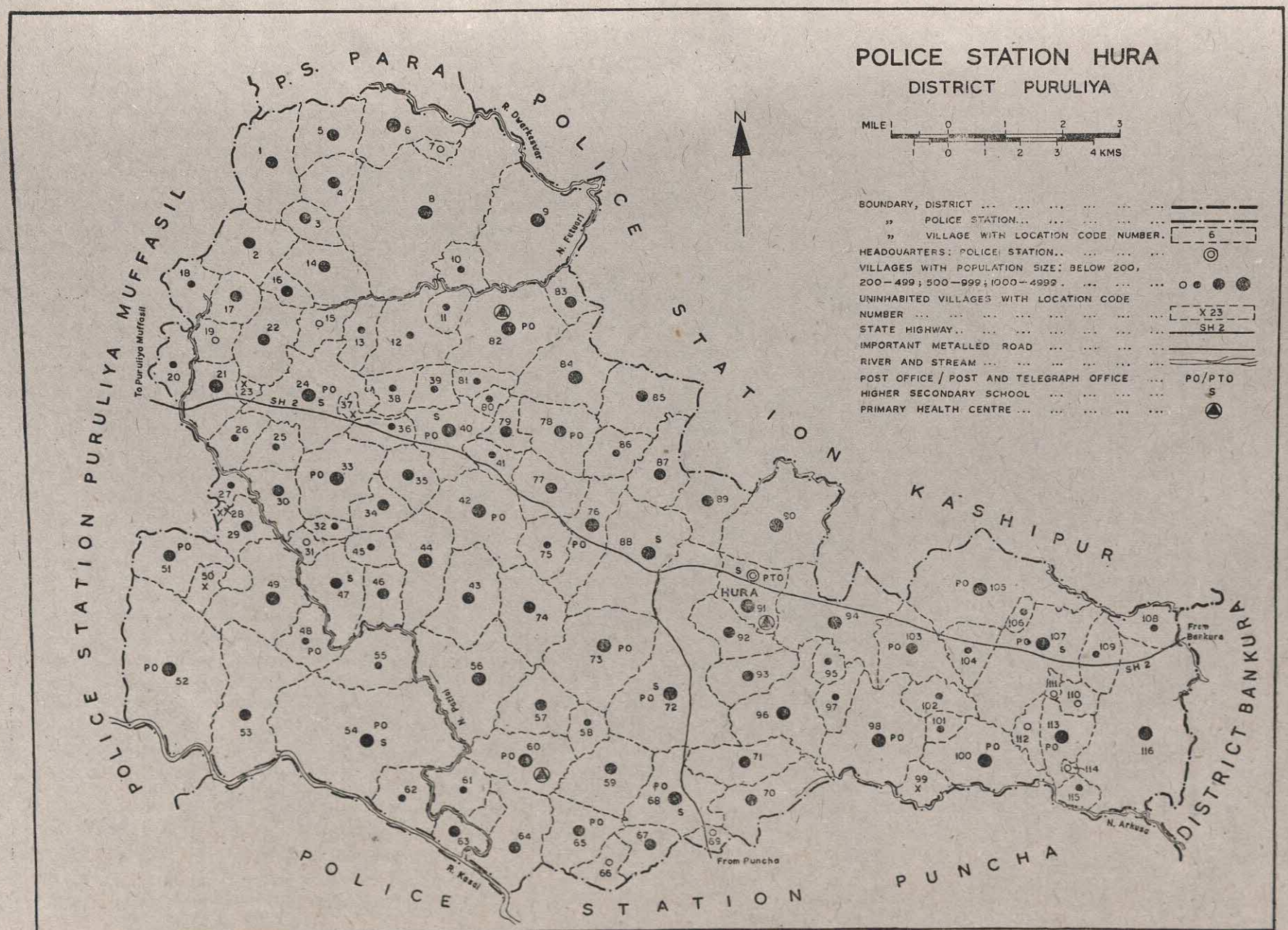

Based upon Survey of India map with the Permission of the Surveyor General of India.

© Government of India Copyright, 1986.

POLICE STATION PUNCHA
DISTRICT PURULIYA

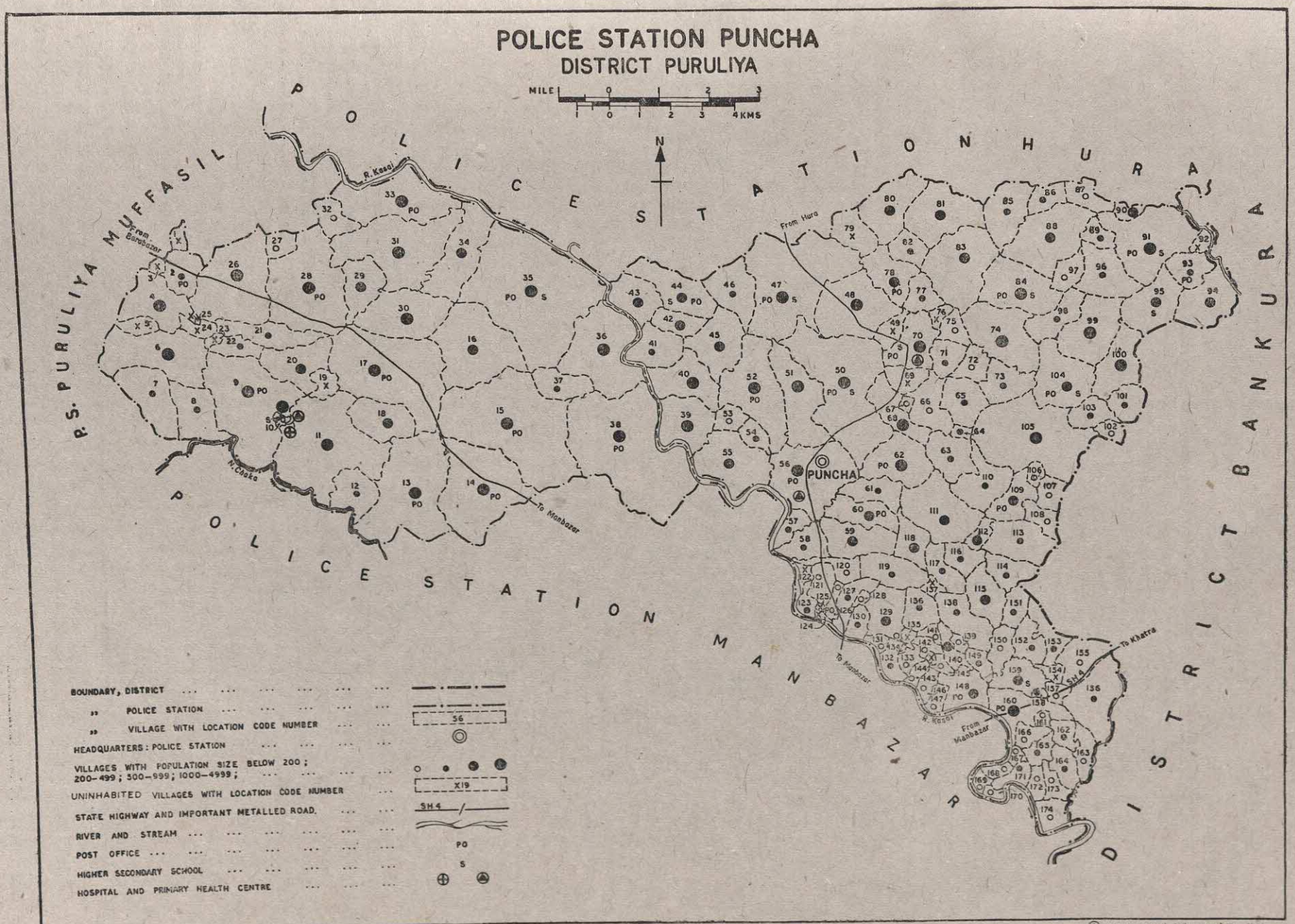

Based upon Survey of India map with the permission of the Surveyor General of India.

© Government of India Copyright, 1986.

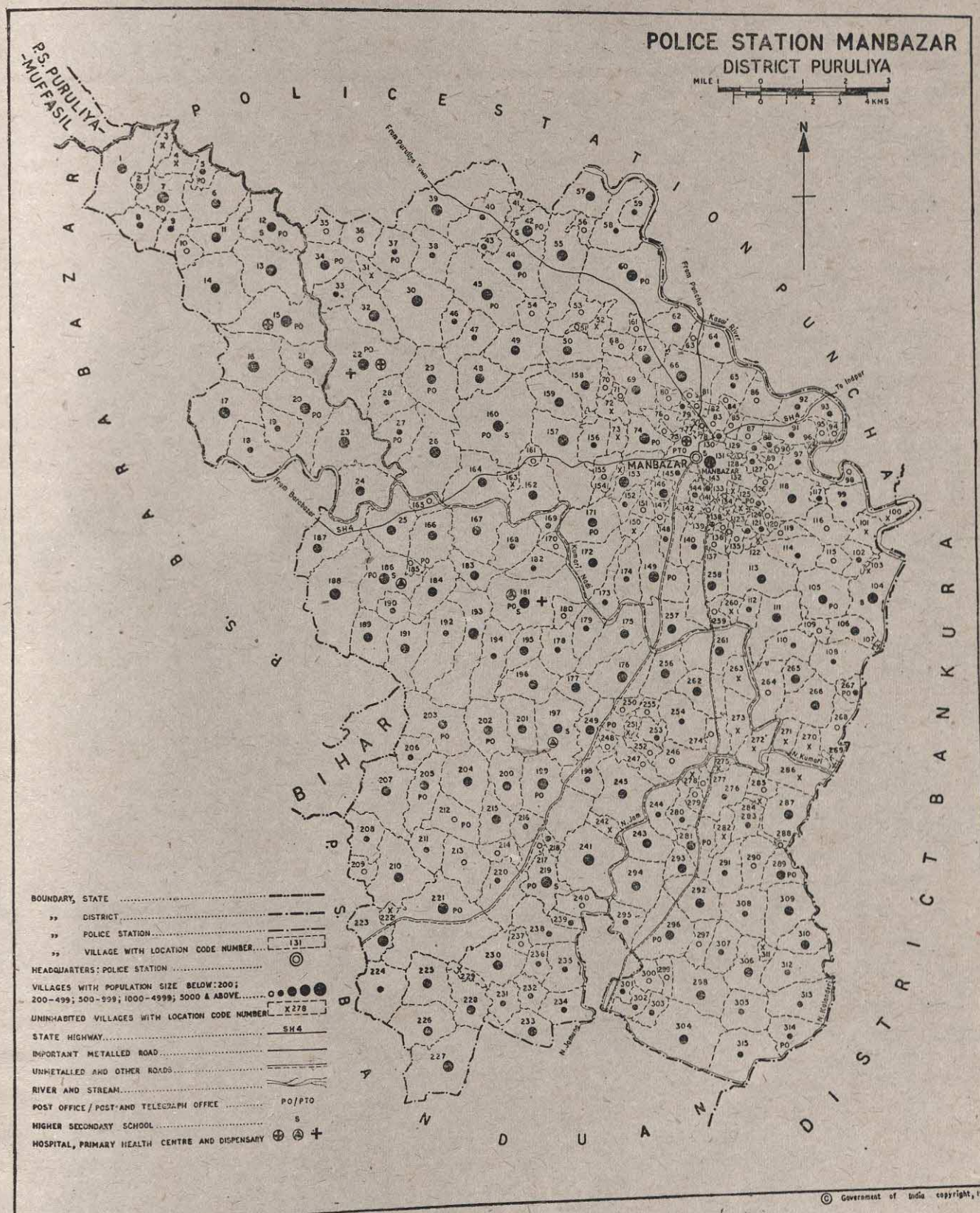

© Government of India copyright, 1986.

Based upon Survey of India map with the permission of the Surveyor General of India.

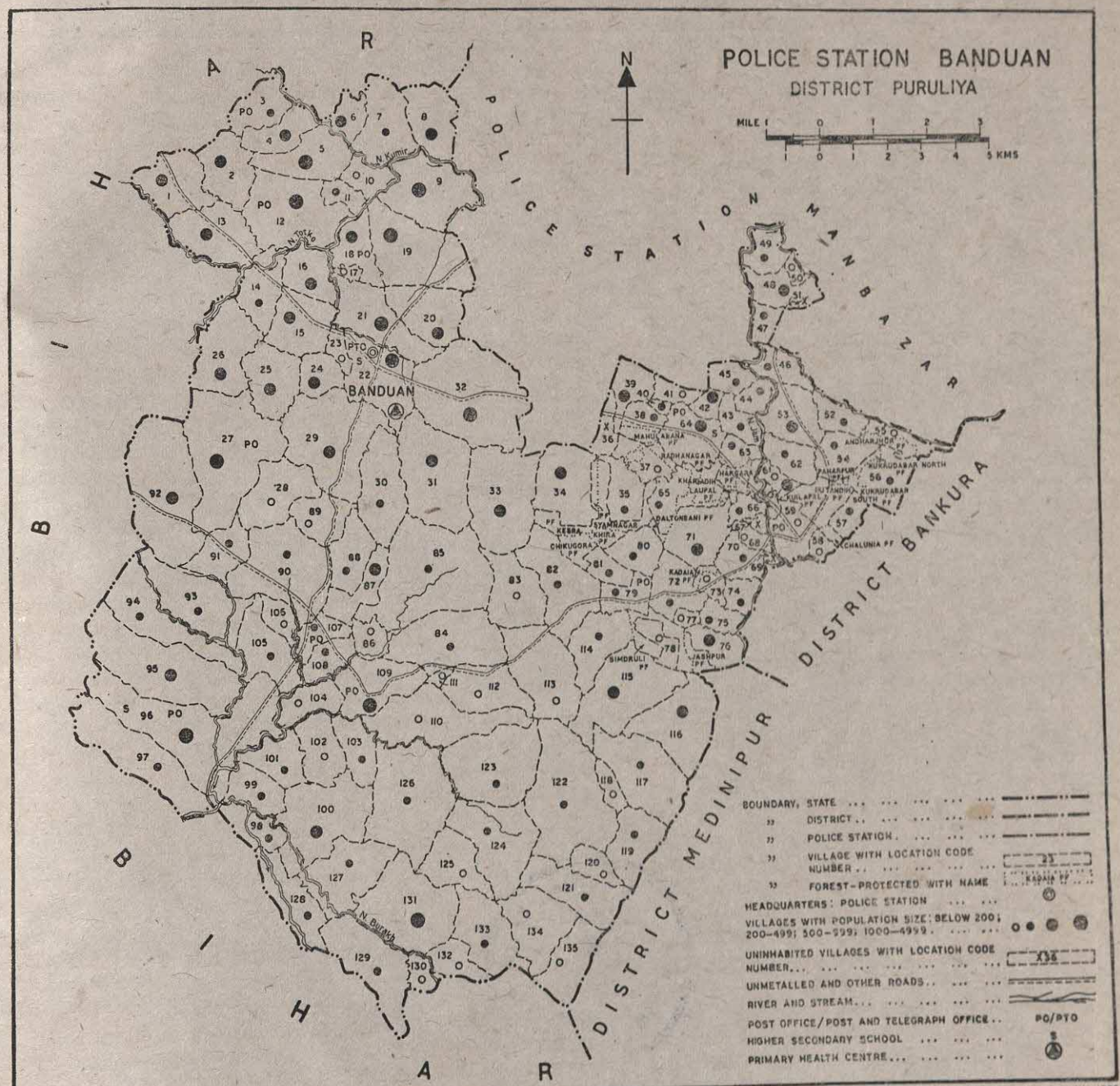

© Government of India Copyright, 1986.

Based upon Survey of India map with the permission of the Surveyor General of India.

S.C.E.R.T. West Bengal
Library
Calcutta
25B, B. T. Road

©

Price : (Inland) Rs. 15·00 Paise
(Foreign) £ 1·75 or $ 40 Cents

PUBLISHED BY THE CONTROLLER,
GOVERNMENT PRINTING, WEST BENGAL AND
PRINTED BY JOYMA KALI PRESS
90 B. C. ROAD, BURDWAN-713101